

WAYNE COUNTY REAL PROPERTY TAX SERVICE



16 WILLIAM STREET
LYONS, NEW YORK
www.co.wayne.ny.us
UNDER AUTHORITY
OF
WAYNE COUNTY BOARD OF SUPERVISORS

LEGEND

TOWN LINE	ROAD OR RAILROAD ENDY.
VILLAGE LINE	COUNTY LINE
SECTION MAP LIMIT	SCHOOL DISTRICT LINE
GREAT LOT LINE	LIGHTING DISTRICT LINE
SCHOOL DISTRICT LINE	FIRE DISTRICT LINE
WATER DISTRICT LINE	GREAT LOT NO.
GREAT LOT NO.	W
PROPERTY LINE	⊙
ORIGINAL LOT LINE	+
RAILROAD	+
STREAM OR DITCH	+
COORDINATE GRID	+
	--- DENOTES COMMON OWNER
	--- CALCULATED ACREAGE 7.5 A (C)
	--- DEED ACREAGE 17.5 A (C)
	--- SCALED DIMENSION 452 (S)
	--- DEED DIMENSION 123.8 (D)
	--- SECTION & MAP NO. 60118-17
	--- CENTERLINE DIMENSION 671.12 (C)

SPECIAL DISTRICTS

SCHOOL	SODUS CENTRAL SCHOOL DISTRICT NEWARK CENTRAL SCHOOL DISTRICT
FIRE	SODUS RURAL FIRE DISTRICT SODUS CENTER FIRE DISTRICT
WATER	
SEWER	
LIGHTING	

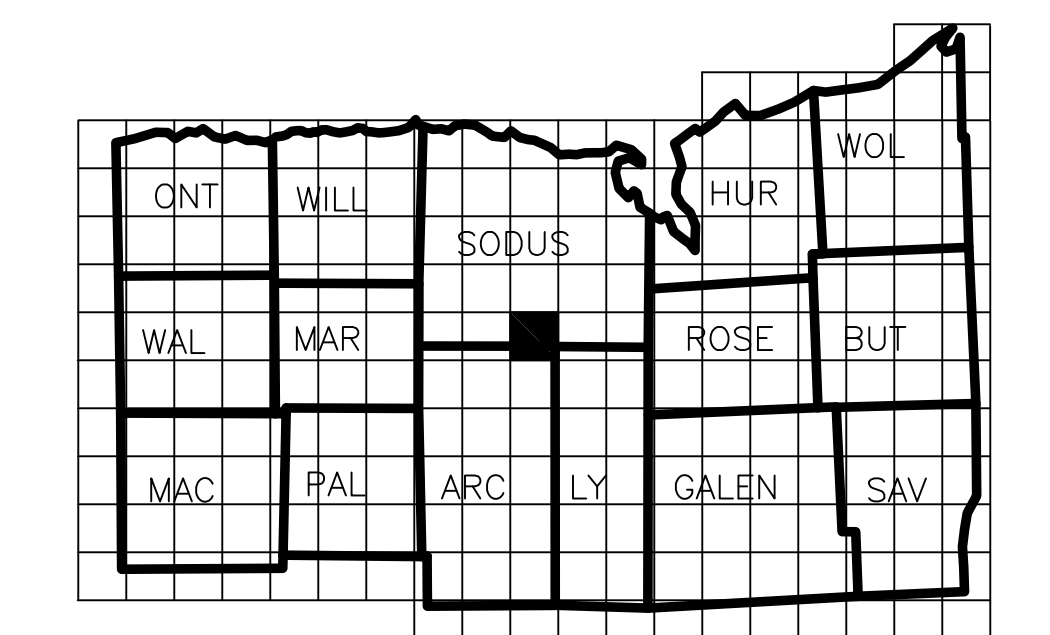
FOR TAX PURPOSES ONLY NOT TO BE USED FOR CONVEYANCE

All tax maps are prepared to the New York State Plane Coordinate System using the 1983 North American Datum (NAD 83). Property lines have been registered to the 1989 Wayne County Photogrammetric Base Map, and as a result, dimensions and acreages may vary from legal descriptions. For complete legal descriptions or conveyances, please refer to the appropriate deeds and surveys.

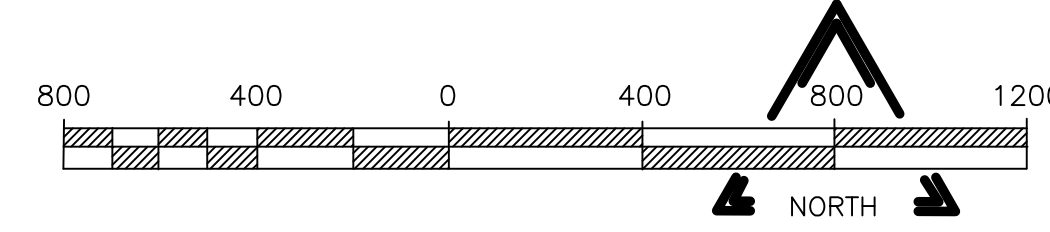
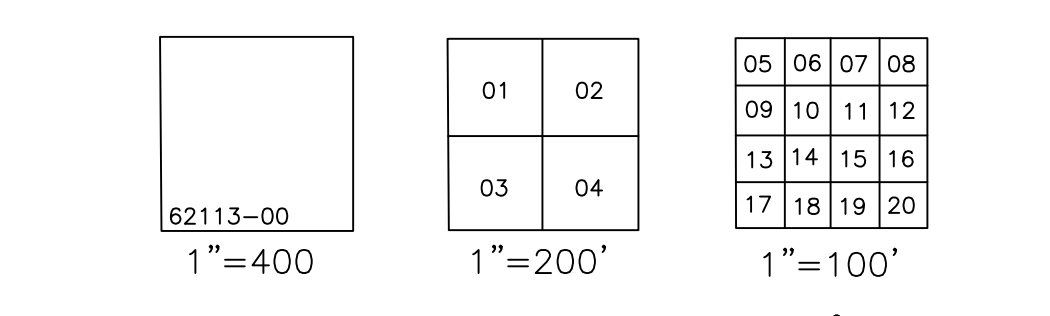
NOTICE OF DISCLAIMER

This map represents a compilation of graphical and textual information from deeds and surveys, photogrammetric base maps, and digital conversion of base maps into maps. Errors and omissions may occur from each of these sources; each source represents a large number of records and registration of information. As a practical matter, the County does not warrant the accuracy or completeness of the information portrayed. The use of these maps is at the user's risk. The County does not accept any liability for any damages that may result from an inappropriate use of these maps.

LOCATION MAP



SECTION BREAKDOWN



REAL PROPERTY MAP WAYNE COUNTY, NEW YORK

THESE MAPS ARE COMPILED FOR TAX PURPOSES ONLY

MAP DATE	SECTION NO.	MAP NO.
	69115	00

