

WAYNE COUNTY REAL PROPERTY TAX SERVICE



16 WILLIAM STREET
LYONS, NEW YORK
www.co.wayne.ny.us
UNDER AUTHORITY
OF
WAYNE COUNTY BOARD OF SUPERVISORS

LEGEND

TOWN LINE	---	ROAD OR RAILROAD ENDY.	---
VILLAGE LINE	---	COUNTY LINE	---
SECTION MAP LIMIT	---	SCHOOL DISTRICT LINE	---
GREAT LOT LINE	---	LIGHTING DISTRICT LINE	---
SCHOOL DISTRICT LINE	---	FIRE DISTRICT LINE	---
WATER DISTRICT LINE	---	---	---
GREAT LOT NO.	---	---	---
PROPERTY LINE	---	---	---
ORIGINAL LOT LINE	---	---	---
RAILROAD	---	---	---
STREAM OR DITCH	---	---	---
COORDINATE GRID	+	---	---

SPECIAL DISTRICTS

SCHOOL	MARION CENTRAL SCHOOL DISTRICT SODUS CENTRAL SCHOOL DISTRICT WILLIAMSON CENTRAL SCHOOL DISTRICT
FIRE	SODUS RURAL FIRE DISTRICT
WATER	SODUS WATER DISTRICT NO. 10 SODUS WATER DISTRICT NO. 12
SEWER	
LIGHTING	

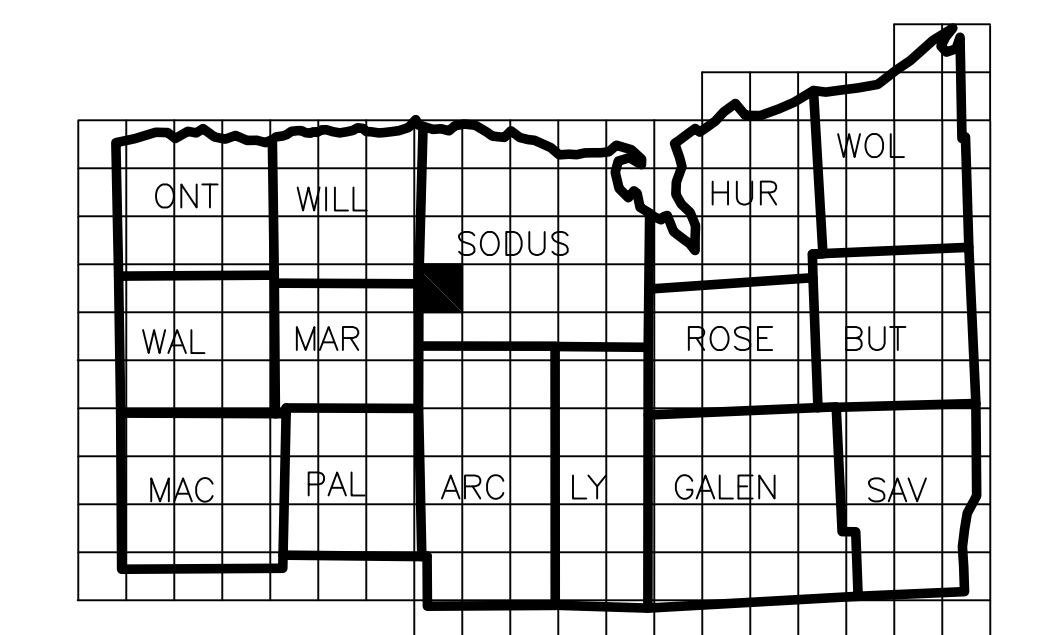
FOR TAX PURPOSES ONLY NOT TO BE USED FOR CONVEYANCE

All tax maps are prepared to the New York State Plane Coordinate System using the 1983 North American Datum (NAD 83). Property lines have been registered to the 1989 Wayne County Photogrammetric Base Map, and as a result, inaccuracies and errors may occur from legal descriptions. For complete legal descriptions or conveyances, please refer to the appropriate deeds and surveys.

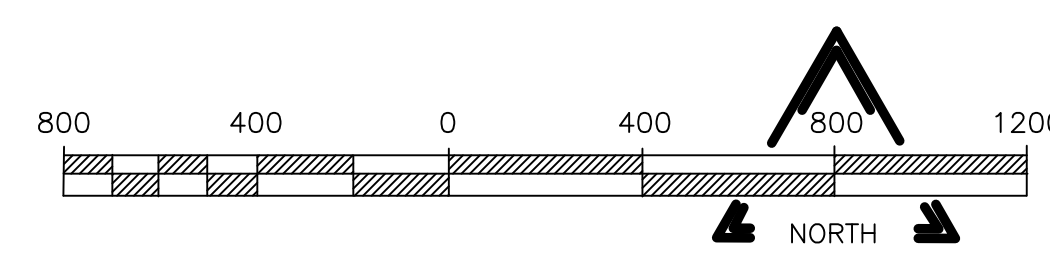
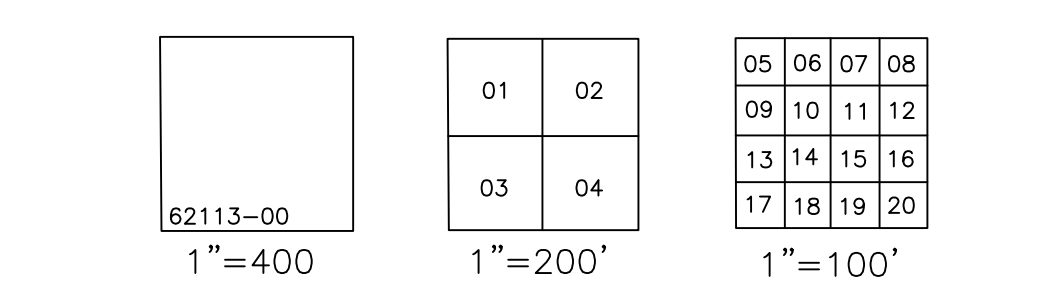
NOTICE OF DISCLAIMER

This map represents a compilation of graphical and textual information from deeds and surveys, photogrammetric base maps, and digital conversion of base drawn maps. Errors and omissions may occur from each of these sources; each source represents a large number of records and registration of information. As a practical matter, the County does not warrant the accuracy or completeness of the information portrayed, and the user of these maps agrees to accept the data as it with the full knowledge that errors and omissions may occur and to hold harmless the County for any damages that may result from an inappropriate use of these maps.

LOCATION MAP



SECTION BREAKDOWN



REAL PROPERTY MAP WAYNE COUNTY, NEW YORK

THESE MAPS ARE COMPILED FOR TAX PURPOSES ONLY

MAP DATE	SECTION NO.	MAP NO.
	67116	00

