

# WAYNE COUNTY

REAL PROPERTY TAX SERVICE



16 WILLIAM STREET  
LYONS, NEW YORK  
www.co.wayne.ny.us  
UNDER AUTHORITY  
OF  
WAYNE COUNTY BOARD OF SUPERVISORS

### LEGEND

TOWN LINE	---	ROAD OR RAILROAD BNDY.	---
VILLAGE LINE	- - - - -	COUNTY LINE	---
SECTION MAP LIMIT	- - - - -	SEWER DISTRICT LINE	- - - - -
GREAT LOT LINE	- - - - -	LIGHTING DISTRICT LINE	- - - - -
SCHOOL DISTRICT LINE	-SCH-	FIRE DISTRICT LINE	-F-
WATER DISTRICT LINE	-W-	⊕	DENOTES COMMON OWNER
GREAT LOT NO.	⊕	⊕	CALCULATED ACREAGE 7.5 A (C)
PROPERTY LINE	- - - - -	⊕	DEED ACREAGE 17.5 A
ORIGINAL LOT LINE	- - - - -	⊕	SCALED DIMENSION 452 (S)
RAILROAD	—+—+—	⊕	DEED DIMENSION 123.8 (D)
STREAM OR DITCH	~~~~~	+	SECTION & MAP NO. 60118-17
COORDINATE GRID	+ + +	+	CENTERLINE DIMENSION 671.12 C

### SPECIAL DISTRICTS

SCHOOL	
FIRE	
WATER	
SEWER	
LIGHTING	

### FOR TAX PURPOSES ONLY

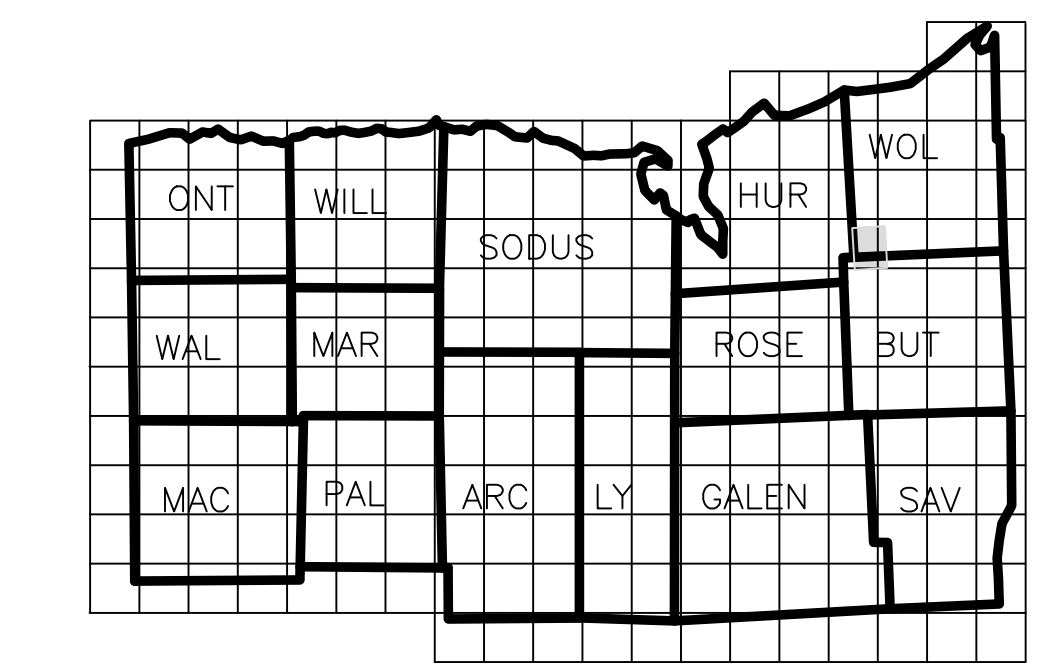
NOT TO BE USED FOR CONVEYANCE

All tax maps are referenced to the New York State Plane Coordinate System using the 1983 North American datum (NAD 83). Property lines have been registered to the 1989 Wayne County Geographic Information System (GIS) data. As a result, dimensions and acreage may vary from legal descriptions. For complete legal descriptions or corrections, please refer to the appropriate deeds and surveys.

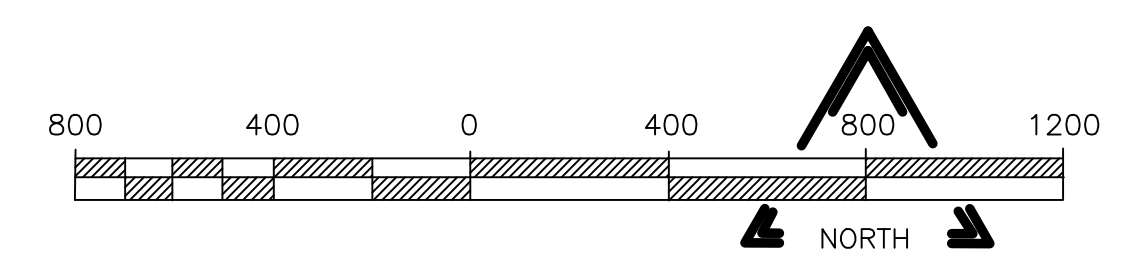
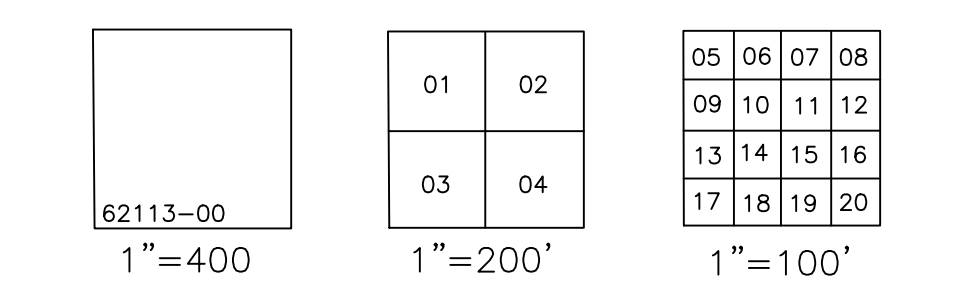
### NOTICE OF DISCLAIMER

This map represents a compilation of graphical and textual information from deeds and surveys, and is not a legal description. It is intended for informational purposes only and should not be relied upon for legal purposes. The user of this map agrees to accept the data "as is" with the full knowledge that errors and omissions may exist, and to hold harmless the County for any damages that may result from an inappropriate use of these maps.

### LOCATION MAP



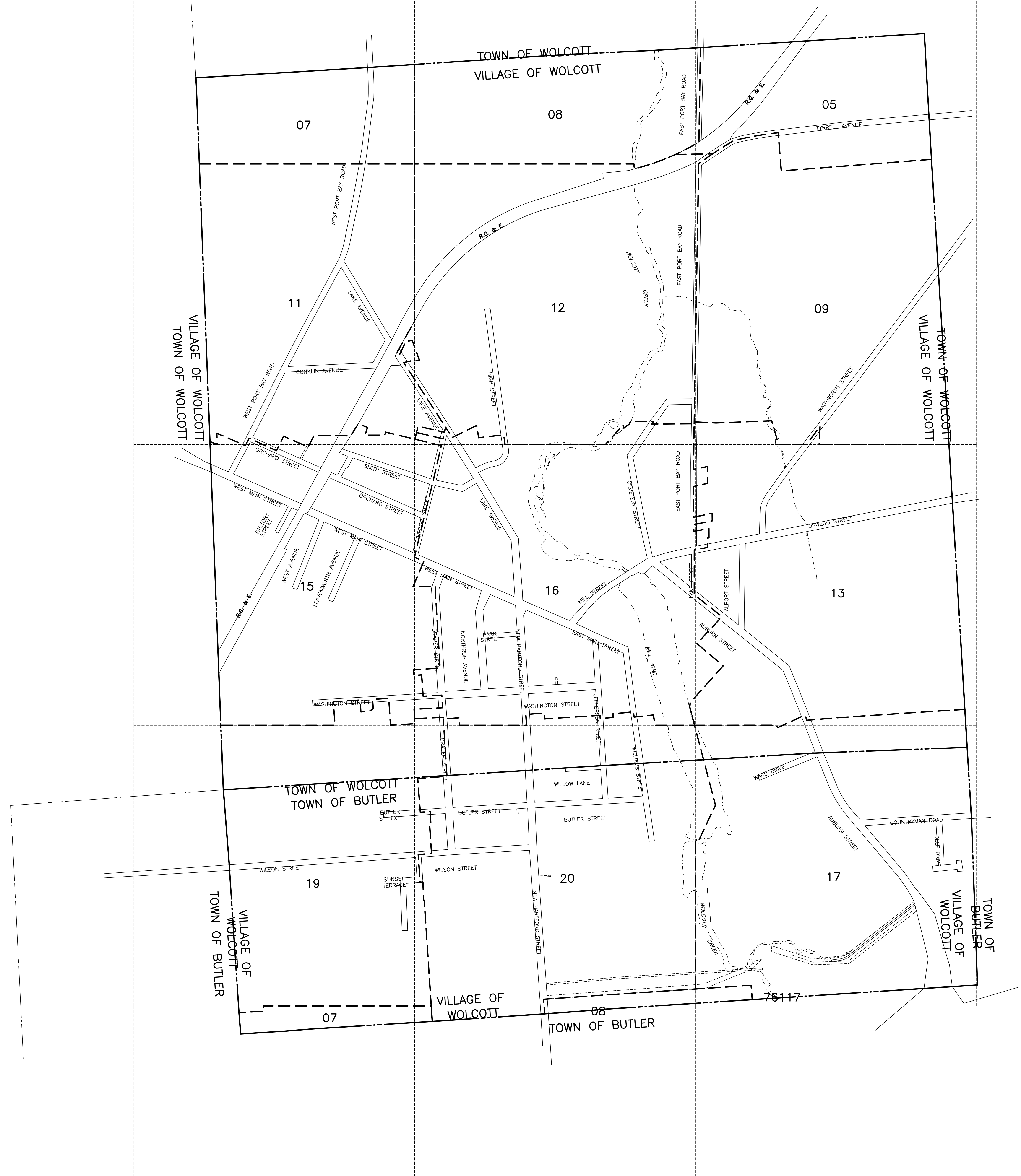
### SECTION BREAKDOWN



### INDEX

To Real Property Tax Maps  
For The  
VILLAGE OF WOLCOTT  
Wayne County, New York

MAP DATE	SECTION NO.	MAP NO.
	INDEX	



75117

76117

## VILLAGE OF WOLCOTT