

WAYNE COUNTY REAL PROPERTY TAX SERVICE



16 WILLIAM STREET
LYONS, NEW YORK
WWW.CO.WAYNE.NY.US
UNDER AUTHORITY
OF
WAYNE COUNTY BOARD OF SUPERVISORS

LEGEND

TOWN LINE	ROAD OR RAILROAD BNDY.
VILLAGE LINE	COUNTY LINE
SECTION MAP LIMIT	SEWER DISTRICT LINE
GREAT LOT LINE	LIGHTING DISTRICT LINE
SCHOOL DISTRICT LINE	FIRE DISTRICT LINE
WATER DISTRICT LINE	FIRE DISTRICT LINE
GREAT LOT NO.	DENOTES COMMON OWNER
PROPERTY LINE	DEED ACREAGE 7.5 A (C)
ORIGINAL LOT LINE	DEED ACREAGE 17.5 A
RAILROAD	SCALED DIMENSION 432 (S)
STREAM OR DITCH	DEED DIMENSION 123.8 (D)
COORDINATE GRID	SECTION & MAP NO. 60118-17
	CENTERLINE DIMENSION 671.12 C

SPECIAL DISTRICTS

SCHOOL	WILLIAMSON CENTRAL SCHOOL DISTRICT
FIRE	WILLIAMSON FIRE DISTRICT EAST WILLIAMSON FIRE DISTRICT
WATER	WILLIAMSON MARION WATER DISTRICT REGIONAL WATER STORAGE TANK PROJECT
SEWER	
LIGHTING	

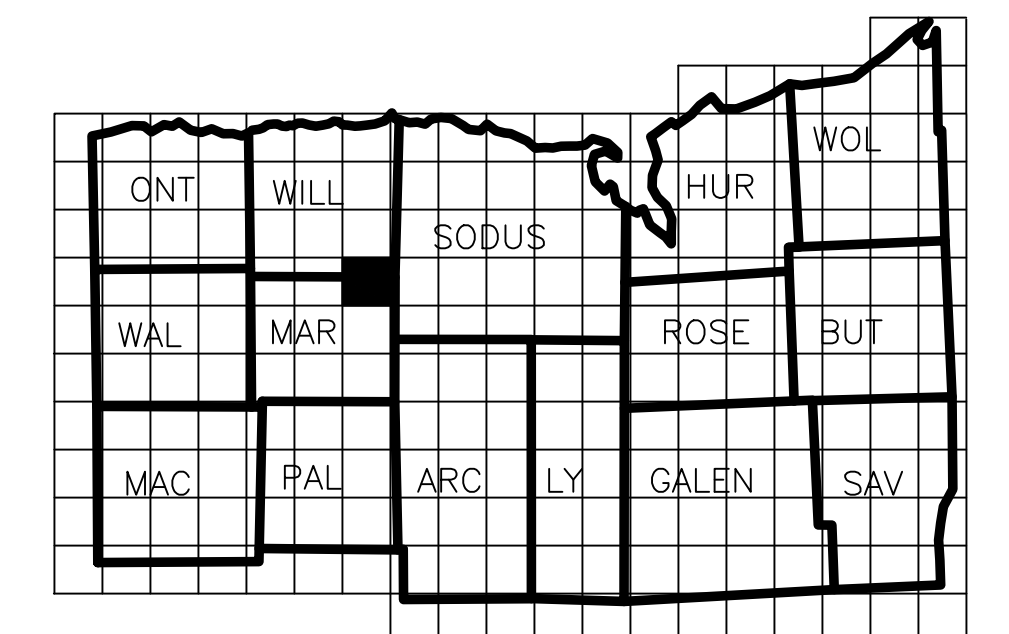
FOR TAX PURPOSES ONLY NOT TO BE USED FOR CONVEYANCE

All tax maps are referenced to the New York State Plane Coordinate System using the 1883 North American Datum (NAD 83). Property lines have been registered to the 1989 Wayne County Photogrammetric Base Map, and, as a result, dimensions and acreage may vary from legal descriptions. For complete legal descriptions or conveyance, please refer to the appropriate deeds and surveys.

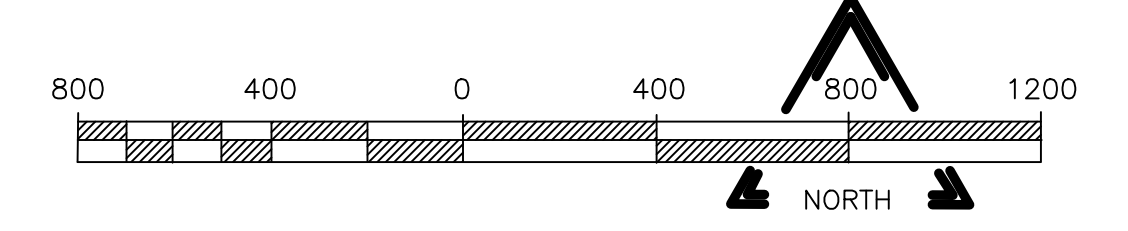
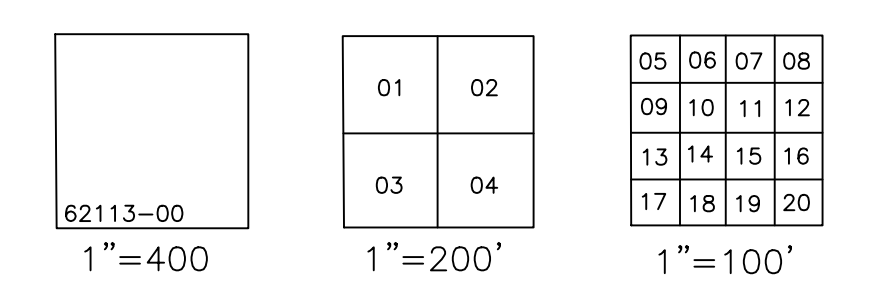
NOTICE OF DISCLAIMER

This map represents a compilation of graphical and textual information from deeds and surveys, photogrammetric base maps, and digital conversion of hand drawn maps. Errors and omissions can occur from each of these sources; each source represents a large number of records and origins of information. In a practical matter, the County does not warrant the accuracy or completeness of the information portrayed. The end user of these maps agree to accept the data "as is" with the full knowledge that errors and omissions may exist, and to hold harmless the County for any damages that may result from an inappropriate use of these maps.

LOCATION MAP



SECTION BREAKDOWN



REAL PROPERTY MAP WAYNE COUNTY, NEW YORK

THESE MAPS ARE COMPILED FOR TAX PURPOSES ONLY

MAP DATE	SECTION NO.	MAP NO.
	66116	00

