


WAYNE COUNTY

REAL PROPERTY TAX SERVICE



WAYNE COUNTY
EST. 1823

16 WILLIAM STREET
LYONS, NEW YORK
www.co.wayne.ny.us
UNDER AUTHORITY
OF
WAYNE COUNTY BOARD OF SUPERVISORS

LEGEND

<p>TOWN LINE ———</p> <p>VILLAGE LINE ———</p> <p>SECTION MAP LIMIT ———</p> <p>GREAT LOT LINE ———</p> <p>SCHOOL DISTRICT LINE ———</p> <p>WATER DISTRICT LINE ———</p> <p>GREAT LOT NO. (⊙)</p> <p>PROPERTY LINE ———</p> <p>ORIGINAL LOT LINE ———</p> <p>RAILROAD ———</p> <p>STREAM OR DITCH ———</p> <p>COORDINATE GRID (+)</p>	<p>ROAD OR RAILROAD ENDRY. ———</p> <p>COUNTY LINE ———</p> <p>SEWER DISTRICT LINE ———</p> <p>LIGHTING DISTRICT LINE ———</p> <p>FIRE DISTRICT LINE ———</p> <p>WATER DISTRICT LINE ———</p> <p>NOTES COMMON OWNER (⊙)</p> <p>DEED ACRES 7.5 A (C)</p> <p>DEED ACRES 17.5 A (C)</p> <p>SCALED DIMENSION 432 (S)</p> <p>DEED DIMENSION 123.8 (D)</p> <p>SECTION & MAP NO. 60118-17</p> <p>CENTERLINE DIMENSION 671.12 (C)</p>
---	---

SPECIAL DISTRICTS

SCHOOL	WILLIAMSON CENTRAL SCHOOL DISTRICT
FIRE	PULTNEVILLE FIRE DISTRICT
WATER	PULTNEVILLE WATER DISTRICT WILLIAMSON WATER DISTRICT NO. 7 REGIONAL WATER STORAGE TANK PROJECT
SEWER	WILLIAMSON SEWER DISTRICT
LIGHTING	PULTNEVILLE LIGHTING DISTRICT

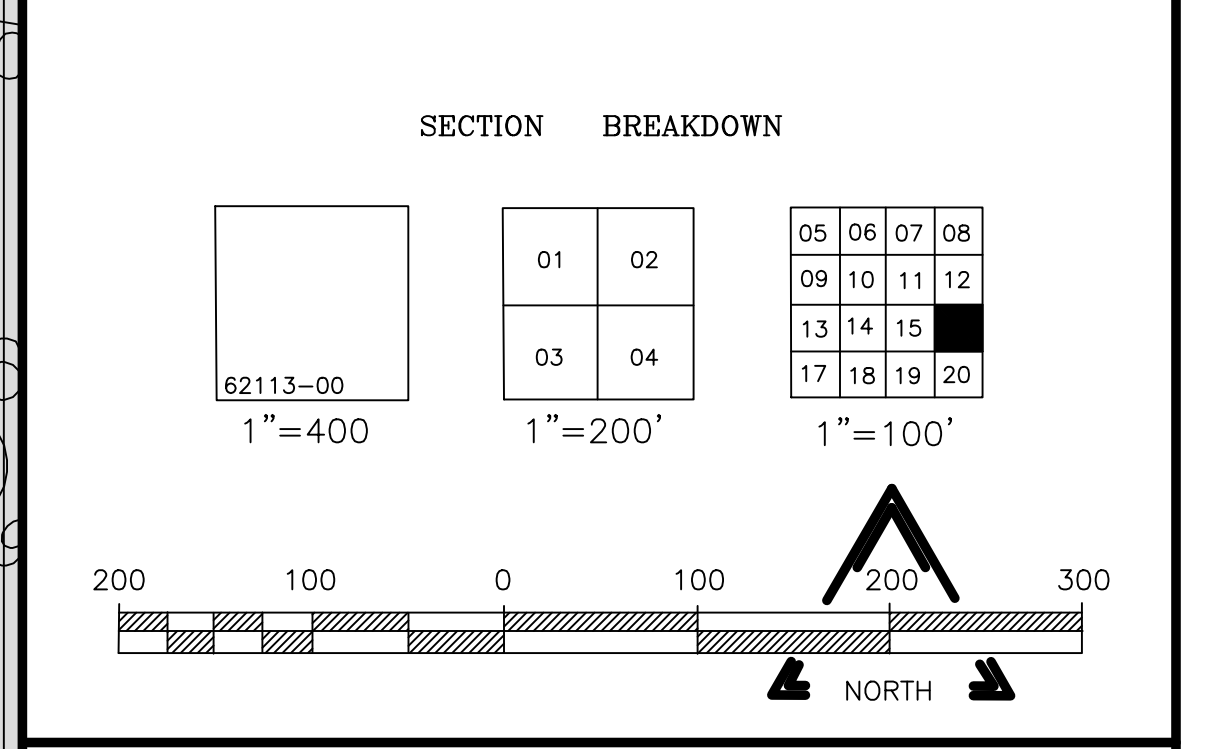
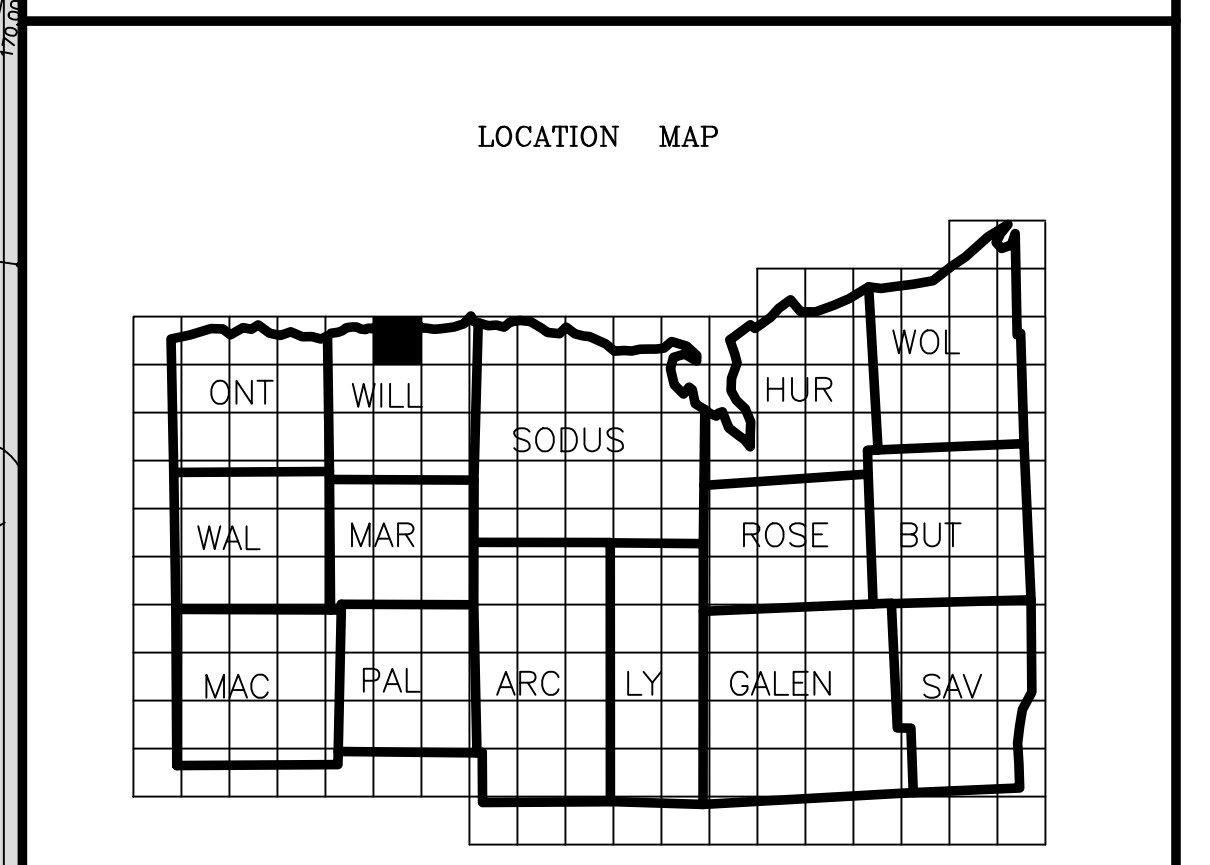
FOR TAX PURPOSES ONLY

NOT TO BE USED FOR CONVEYANCE

All tax maps are referenced to the New York State Plane Coordinate System using the 1983 North American Datum (NAD 83). Property lines have been registered to the 1989 Wayne County Photogrammetric Base Map, and, as a result, dimensions and acreage may vary from legal descriptions. For complete legal descriptions or conveyance, please refer to the appropriate deeds and surveys.

NOTICE OF DISCLAIMER

This map represents a compilation of graphical and textual information from deeds and surveys, photographs, base maps, and digital conversion of hand drawn maps. Errors and omissions can occur from each of these sources; each source represents a large number of records and originates of information. In a practical matter, the County does not warrant the accuracy or completeness of the information portrayed. The use of these maps agree to accept the data "as is" with the full knowledge that errors and omissions may exist, and to hold harmless the County for any damages that may result from an inappropriate use of these maps.



REAL PROPERTY MAP

WAYNE COUNTY, NEW YORK

THESE MAPS ARE COMPILED FOR TAX PURPOSES ONLY

MAP DATE	SECTION NO.	MAP NO.
	65119	16