

WAYNE COUNTY REAL PROPERTY TAX SERVICE



16 WILLIAM STREET
LYONS, NEW YORK
www.co.wayne.ny.us
UNDER AUTHORITY
OF
WAYNE COUNTY BOARD OF SUPERVISORS

LEGEND

TOWN LINE	ROAD OR RAILROAD BNDY.
VILLAGE LINE	COUNTY LINE
SECTION MAP LIMIT	SEWER DISTRICT LINE
GREAT LOT LINE	LIGHTING DISTRICT LINE
SCHOOL DISTRICT LINE	FIRE DISTRICT LINE
WATER DISTRICT LINE	W
GREAT LOT NO.	⊙
PROPERTY LINE	⊕
ORIGINAL LOT LINE	+
RAILROAD	+
STREAM OR DITCH	+
COORDINATE GRID	+

SPECIAL DISTRICTS

SCHOOL	CLYDE SAVANNAH CENTRAL SCHOOL DISTRICT NORTH ROSE-WOLCOTT CENTRAL SCHOOL DISTRICT
FIRE	RED CREEK-WOLCOTT FIRE DISTRICT SOUTH BUTLER FIRE DISTRICT
WATER	
SEWER	
LIGHTING	SOUTH BUTLER LIGHTING DISTRICT

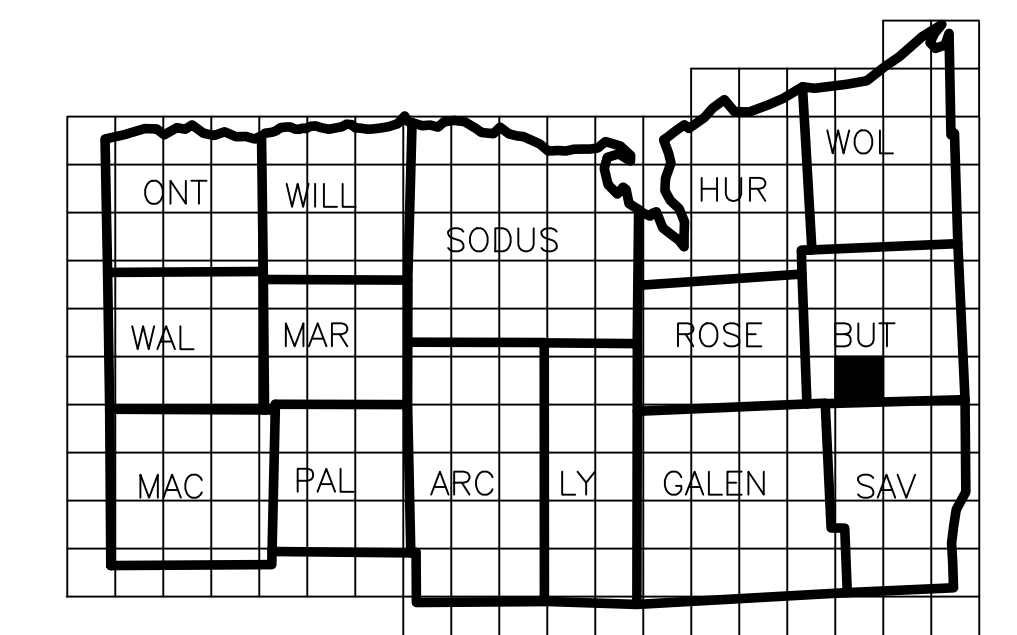
FOR TAX PURPOSES ONLY NOT TO BE USED FOR CONVEYANCE

All tax maps are prepared in the New York State Plane Coordinate System using the 1983 North American Datum (NAD 83). A "Project" Plan has been registered in the 1999 Wayne County Real Property Tax Map Act. As a practical matter, the County does not warrant the accuracy or completeness of the information presented. The user of these maps agrees to accept the data "as is" with the full knowledge that errors and omissions may exist, and to hold harmless the County for any damages that may result from an inappropriate use of these maps.

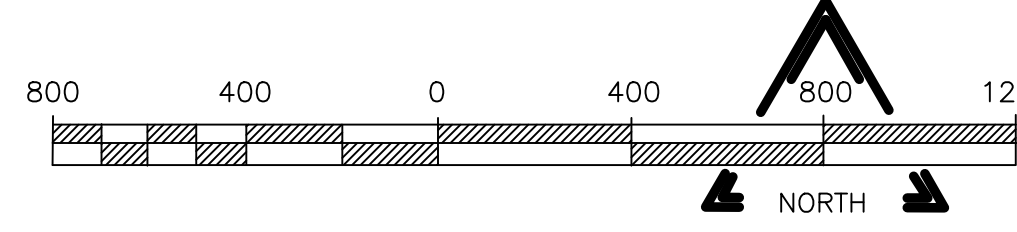
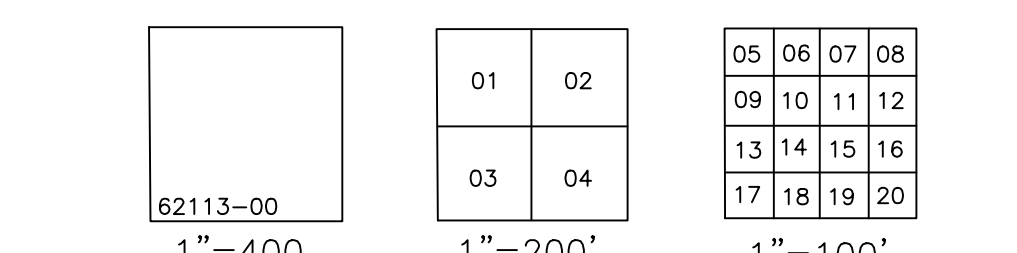
NOTICE OF DISCLAIMER

This map represents a compilation of graphical and textual information from deeds and surveys, photogrammetric base maps, and digital conversion of hand drawn maps. Errors and omissions can occur from each of these sources, each source requires a large number of personnel and significant resources of information. As a practical matter, the County does not warrant the accuracy or completeness of the information presented. The user of these maps agrees to accept the data "as is" with the full knowledge that errors and omissions may exist, and to hold harmless the County for any damages that may result from an inappropriate use of these maps.

LOCATION MAP



SECTION BREAKDOWN



REAL PROPERTY MAP WAYNE COUNTY, NEW YORK

THESE MAPS ARE COMPILED FOR TAX PURPOSES ONLY

MAP DATE	SECTION NO.	MAP NO.
	76114	00

