




**ECONOMIC DEVELOPMENT
& PLANNING DEPARTMENT**
 9 PEARL STREET
 LYONS, NY 14489
 Telephone: (315) 946-5919
 Facsimile: (315) 946-7657
<http://web.co.wayne.ny.us>

Agricultural District No. 1

-  Ag District No. 01
-  2017 RPTS parcels

in all the Towns of Wayne County:
 Arcadia, Butler, Galen, Huron, Lyons,
 Macedon, Marion, Ontario, Palmyra, Rose,
 Savannah, Sodus, Walworth, Williamson and Wolcott
 4/19/2016. 303b additions 3/21/17; 3/20/18
 Amended Acreage= 293,816

Town of Galen


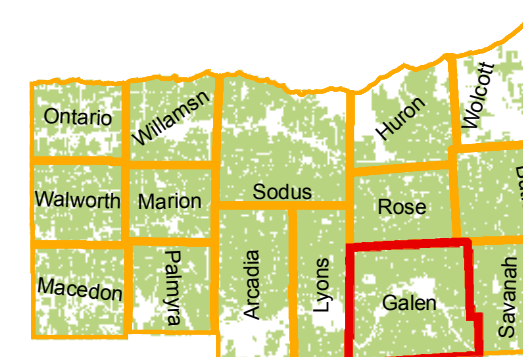
Agricultural District No. 1
 Modified and continued by Board of Supervisors
 Resolution 253-16; April 19, 2016
 Next Review Deadline July 8, 2024
 303b Resolutions 176-17;160-18



SOURCES:

BASE MAP:
 ALIS road information- NYS Office of Cyber Security (OCS)
 Regional Municipality Boundaries NYSOCs
 Parcel Boundaries: Polygons provided by
 Wayne County Real Property Tax
 Department March 31, 2017

Countywide Agricultural District



This map was created by the Wayne County Dept. Ec. Development & Planning March 23, 2018.

