

WAYNE COUNTY REAL PROPERTY TAX SERVICE



16 WILLIAM STREET
LYONS, NEW YORK
www.co.wayne.ny.us
UNDER AUTHORITY
OF
WAYNE COUNTY BOARD OF SUPERVISORS

LEGEND

TOWN LINE	-----	ROAD OR RAILROAD BNDY.	-----
VILLAGE LINE	-----	COUNTY LINE	-----
SECTION MAP LIMIT	-----	SEWER DISTRICT LINE	-----
GREAT LOT LINE	-----	LIGHTING DISTRICT LINE	-----
SCHOOL DISTRICT LINE	-----SCH-----	FIRE DISTRICT LINE	-----F-----
WATER DISTRICT LINE	-----W-----	DENOTES COMMON OWNER	Ⓢ
GREAT LOT NO.	②		
PROPERTY LINE	-----	CALCULATED ACREAGE 7.5 A (C)	
ORIGINAL LOT LINE	-----	DEED ACREAGE 17.5 A	
RAILROAD	-----	SCALED DIMENSION 452 (S)	
STREAM OR DITCH	-----	DEED DIMENSION 123.8 (D)	
COORDINATE GRID	+	SECTION & MAP NO. 60118-17	
		CENTERLINE DIMENSION 671.12 C	

SPECIAL DISTRICTS

SCHOOL	
FIRE	
WATER	
SEWER	
LIGHTING	

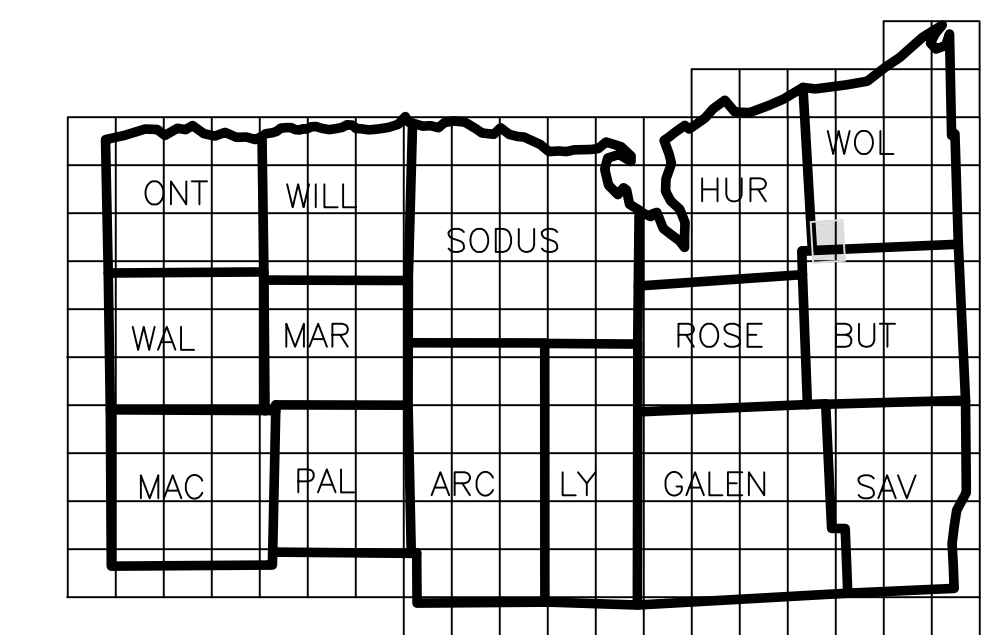
FOR TAX PURPOSES ONLY NOT TO BE USED FOR CONVEYANCE

All tax maps are referenced to the New York State Plane Coordinate System using the 1983 North American Datum (NAD 83). Property lines have been registered to the 1989 Wayne County Photogrammetric Base Map, and, as a result, dimensions and acreage may vary from legal descriptions. For complete legal descriptions or conveyances, please refer to the appropriate deeds and surveys.

NOTICE OF DISCLAIMER

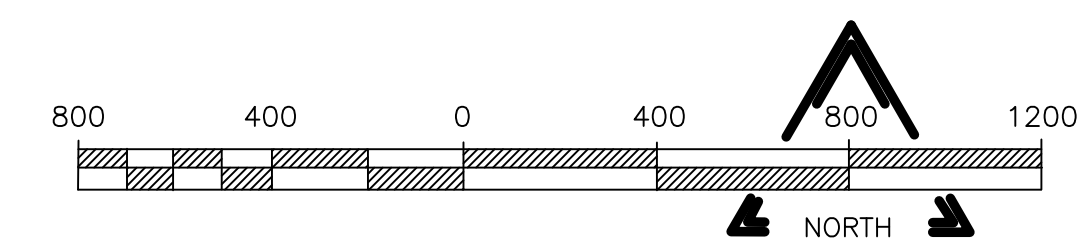
This map represents a compilation of graphical and textual information from deeds and surveys, photogrammetric base maps, and digital conversion of hand drawn maps. Errors and omissions can occur from each of these sources, each source represents a large number of parcels and originates from a different time period. The County does not warrant the accuracy or completeness of the information portrayed. The user of these maps agree to accept the data "as is" with the full knowledge that errors and omissions may exist and to hold harmless the County for any damages that may result from an inappropriate use of these maps.

LOCATION MAP



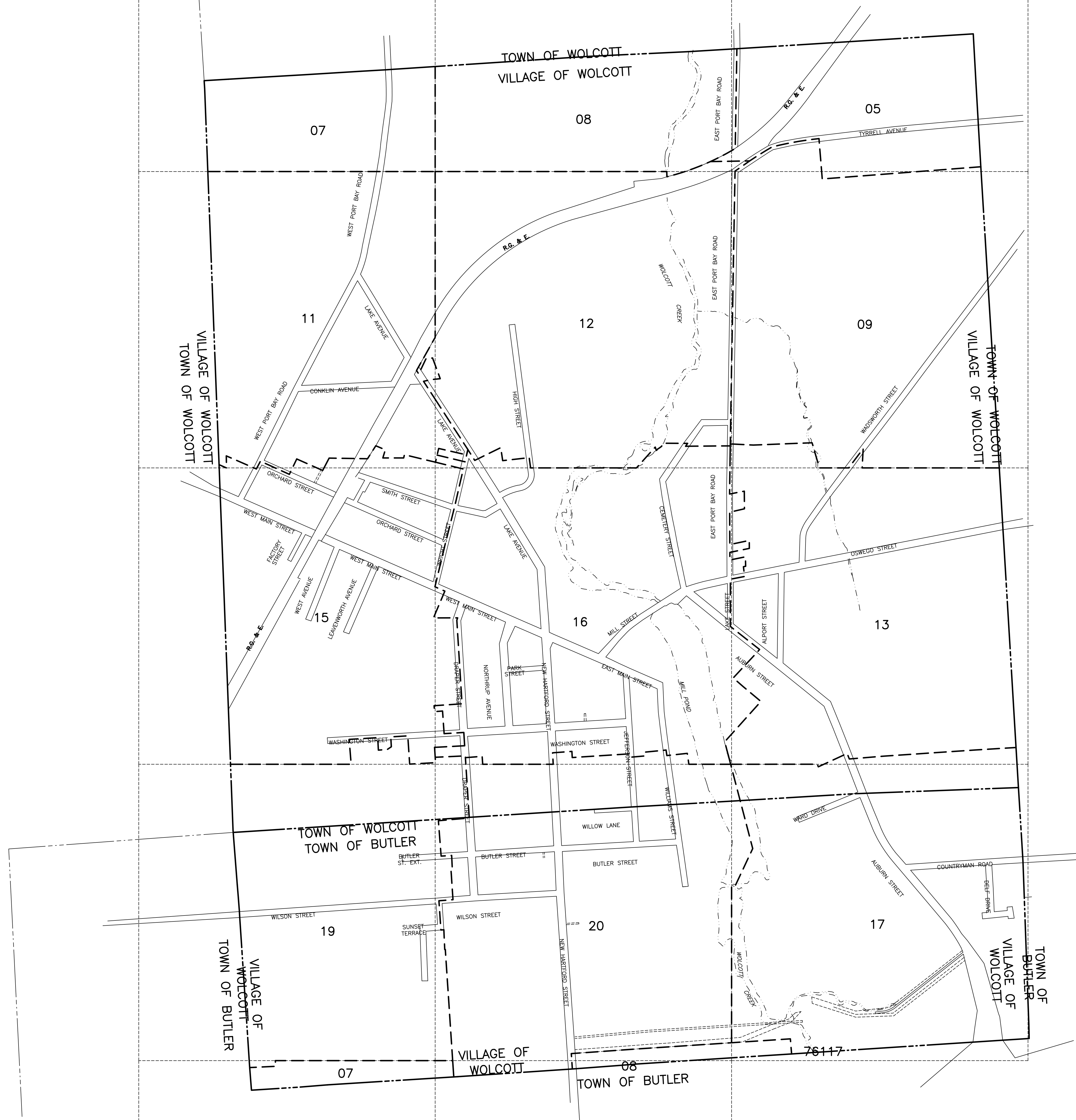
SECTION BREAKDOWN

62113-00	01	02	05	06	07	08
	03	04	09	10	11	12
			13	14	15	16
			17	18	19	20



INDEX
To Real Property Tax Maps
For The
VILLAGE OF WOLCOTT
Wayne County, New York

MAP DATE	SECTION NO.	MAP NO.
	INDEX	



75117

76117

VILLAGE OF WOLCOTT