

1658.56

131

61115-00

132

# WAYNE COUNTY REAL PROPERTY TAX SERVICE



16 WILLIAM STREET  
LYONS, NEW YORK  
www.co.wayne.ny.us  
UNDER AUTHORITY  
OF  
WAYNE COUNTY BOARD OF SUPERVISORS

### LEGEND

TOWN LINE	ROAD OR RAILROAD BNDY.
VILLAGE LINE	COUNTY LINE
SECTION MAP LIMIT	SEWER DISTRICT LINE
GREAT LOT LINE	LIGHTING DISTRICT LINE
SCHOOL DISTRICT LINE	FIRE DISTRICT LINE
WATER DISTRICT LINE	DENOTES COMMON OWNER
GREAT LOT NO.	①
PROPERTY LINE	⊕
ORIGINAL LOT LINE	⊕
RAILROAD	⊕
STREAM OR DITCH	⊕
COORDINATE GRID	⊕

### SPECIAL DISTRICTS

SCHOOL	WAYNE CENTRAL SCHOOL DISTRICT NO.1
FIRE	WEST WALWORTH FIRE DISTRICT
WATER	
SEWER	
LIGHTING	

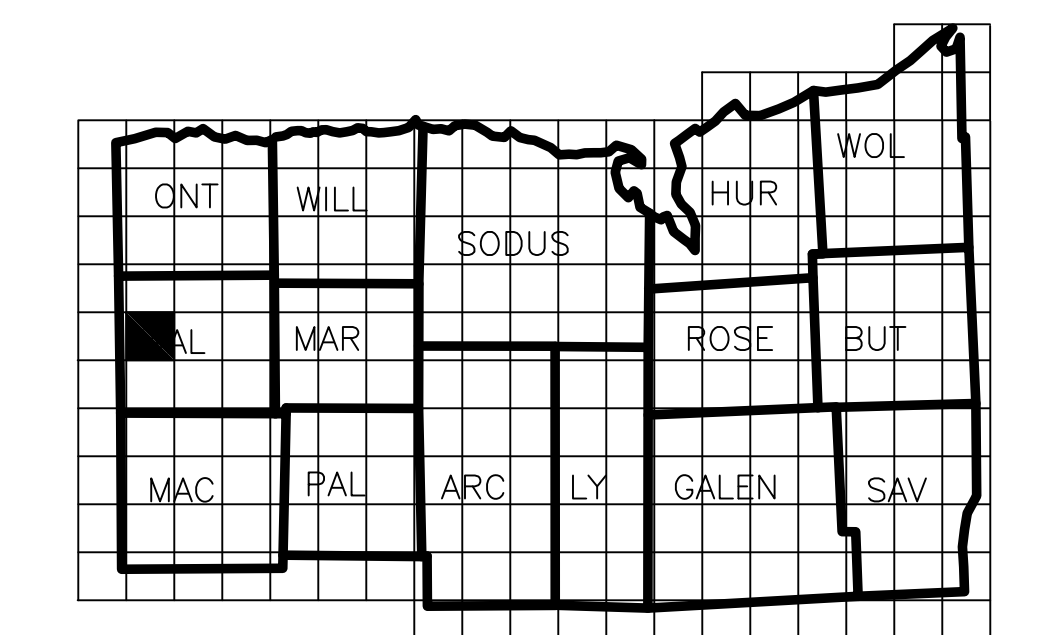
### FOR TAX PURPOSES ONLY NOT TO BE USED FOR CONVEYANCE

All tax maps are prepared to the New York State Plane Coordinate System using the 1983 North American Datum (NAD 83). Property lines have been registered to the 1989 Wayne County Photogrammetric Base Map, and, as a result, dimensions and bearings are from legal descriptions. For complete legal descriptions or conveyances, please refer to the appropriate deeds and surveys.

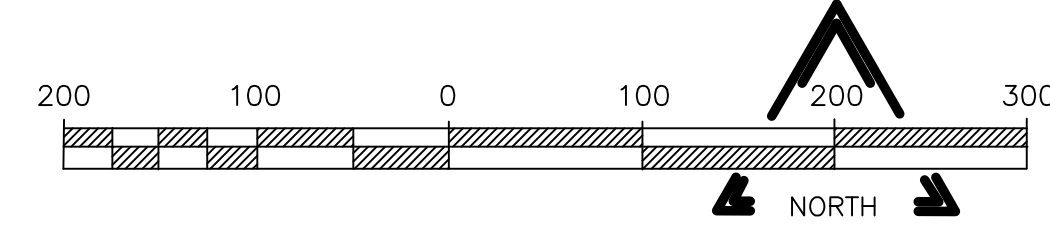
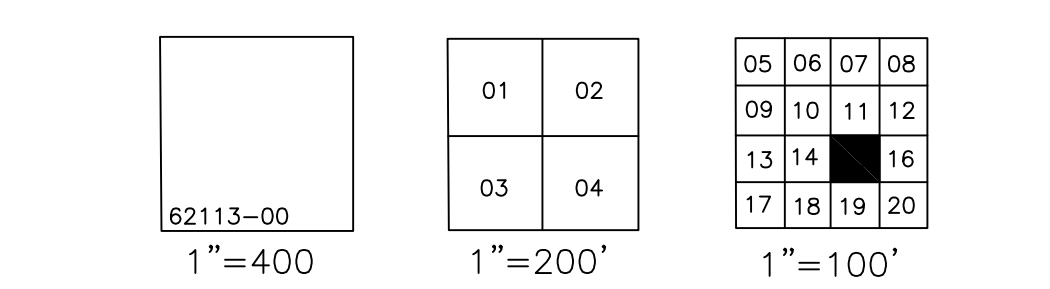
### NOTICE OF DISCLAIMER

This map represents a compilation of graphical and textual information from deeds and surveys, photogrammetric base maps, and digital conversion of base maps. Errors and omissions can occur from each of these sources; each source represents a separate number of records and registration of information. As a practical matter, the County does not warrant the accuracy or completeness of the information portrayed, the use of these maps is at the user's own risk, and the user agrees to accept the data, as it is, with the full knowledge that errors and omissions may occur and to hold harmless the County for any damages that may result from an inappropriate use of these maps.

### LOCATION MAP



### SECTION BREAKDOWN



### REAL PROPERTY MAP WAYNE COUNTY, NEW YORK

THESE MAPS ARE COMPILED FOR TAX PURPOSES ONLY

MAP DATE	SECTION NO.	MAP NO.
	61115	15

WEST WALWORTH  
FIRE DISTRICT

LINCOLN  
FIRE DISTRICT

WALWORTH WATER  
DISTRICT NO. 1  
WATER DISTRICT  
NO. 19

LINCOLN FIRE DISTRICT  
2225.82

WEST WALWORTH FIRE DISTRICT

56.17A  
533435

29.33A  
692407

7.78A(C)  
784409

1.41  
A(C)  
811390

500.00  
3.00A  
584374

2.57A(C)  
609329

4.51A(C)  
635310

18.0A(C)  
695311

61115-15

126

61115-19

125

BIBLE CHURCH  
50.31A(C)  
457270

120