

# WAYNE COUNTY REAL PROPERTY TAX SERVICE



16 WILLIAM STREET  
LYONS, NEW YORK  
www.co.wayne.ny.us  
UNDER AUTHORITY  
OF  
WAYNE COUNTY BOARD OF SUPERVISORS

### LEGEND

TOWN LINE	---	ROAD OR RAILROAD BNDY.	---
VILLAGE LINE	---	COUNTY LINE	---
SECTION MAP LIMIT	---	SEWER DISTRICT LINE	---
GREAT LOT LINE	---	LIGHTING DISTRICT LINE	---
SCHOOL DISTRICT LINE	---	FIRE DISTRICT LINE	---
WATER DISTRICT LINE	---	FIRE DISTRICT LINE	---
GREAT LOT NO.	---	DENOTES COMMON OWNER	---
PROPERTY LINE	---	②	---
ORIGINAL LOT LINE	---	○	---
RAILROAD	---	○	---
STREAM OR DITCH	---	+	---
COORDINATE GRID	---		---

### SPECIAL DISTRICTS

SCHOOL	PENFIELD CENTRAL SCHOOL DISTRICT
	WAYNE CENTRAL SCHOOL DISTRICT
FIRE	WEST WALWORTH FIRE DEPARTMENT
WATER	
SEWER	
LIGHTING	
PARK	JOHN'S PARK DISTRICT

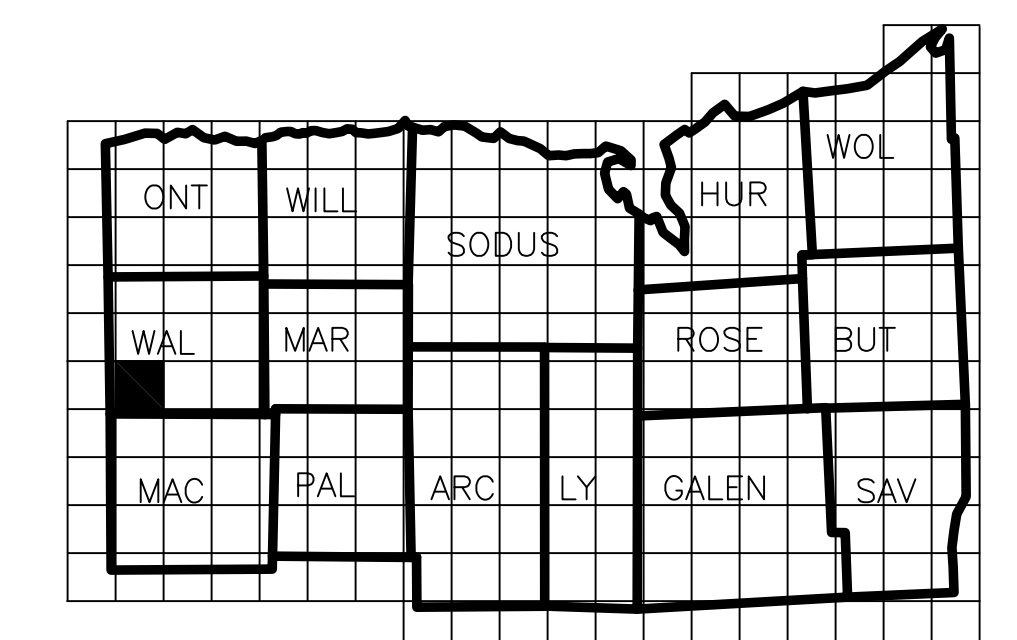
### FOR TAX PURPOSES ONLY NOT TO BE USED FOR CONVEYANCE

All tax maps are referenced to the New York State Plane Coordinate System using the 1983 North American Datum (NAD 83). Property lines have been registered to the 1983 Wayne County Photogrammetric Survey and all property lines have been registered to the 1983 Wayne County Photogrammetric Survey. The use of these maps agree to accept the data as is with the full knowledge that errors and omissions may exist, and to hold harmless the County for any damages that may result from an inappropriate use of these maps.

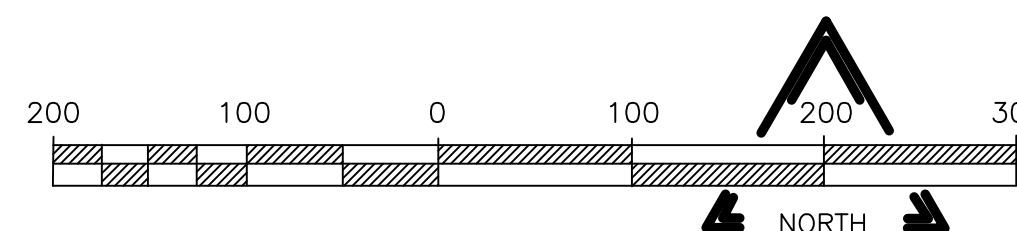
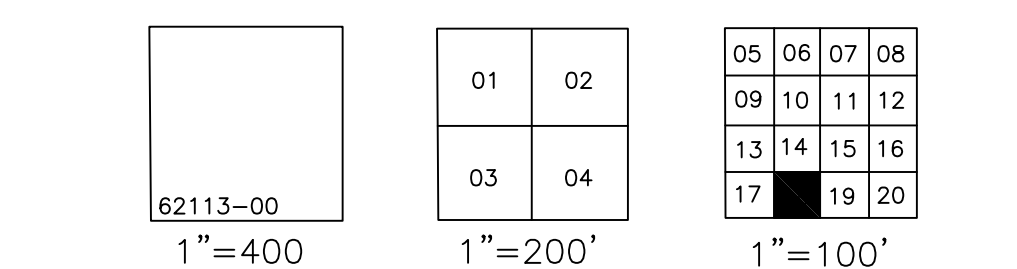
### NOTICE OF DISCLAIMER

This map represents a compilation of graphical and textual information from deeds and surveys, photogrammetric base maps, and digital conversion of hand drawn maps. Errors and omissions can occur from each of these sources, each source requires a large number of records and original source information. As a practical matter, the County does not warrant the accuracy or completeness of the information presented. The use of these maps agree to accept the data as is with the full knowledge that errors and omissions may exist, and to hold harmless the County for any damages that may result from an inappropriate use of these maps.

### LOCATION MAP



### SECTION BREAKDOWN



### REAL PROPERTY MAP WAYNE COUNTY, NEW YORK

THESE MAPS ARE COMPILED FOR TAX PURPOSES ONLY

MAP DATE	SECTION NO.	MAP NO.
	61114	18



SEE SECTION MAP 61113-06

SEE PARCEL MAP 61114-18

SEE SECTION MAP 61113-06

SEE PARCEL MAP 61114-18

SEE SECTION MAP 61113-06

SEE PARCEL MAP 61114-18

105