

WAYNE COUNTY REAL PROPERTY TAX SERVICE



16 WILLIAM STREET
LYONS, NEW YORK
www.co.wayne.ny.us
UNDER AUTHORITY
OF
WAYNE COUNTY BOARD OF SUPERVISORS

LEGEND

TOWN LINE	ROAD OR RAILROAD BNDY.
VILLAGE LINE	COUNTY LINE
SECTION MAP LIMIT	SEWER DISTRICT LINE
GREAT LOT LINE	LIGHTING DISTRICT LINE
SCHOOL DISTRICT LINE	FIRE DISTRICT LINE
WATER DISTRICT LINE	Ⓢ DENOTES COMMON OWNER
GREAT LOT NO.	Ⓢ CALCULATED ACREAGE 7.5 A (C)
PROPERTY LINE	Ⓢ DEED ACREAGE 17.5 A
ORIGINAL LOT LINE	Ⓢ SCALED DIMENSION 452 (S)
RAILROAD	Ⓢ DEED DIMENSION 123.8 (D)
STREAM OR DITCH	Ⓢ SECTION & MAP NO. 60118-17
COORDINATE GRID	Ⓢ CENTERLINE DIMENSION 671.12 Ⓢ

SPECIAL DISTRICTS

SCHOOL	NEWARK CENTRAL SCHOOL DISTRICT
FIRE	PORT GIBSON FIRE DISTRICT
WATER	CENTRAL WATER DISTRICT
SEWER	
LIGHTING	

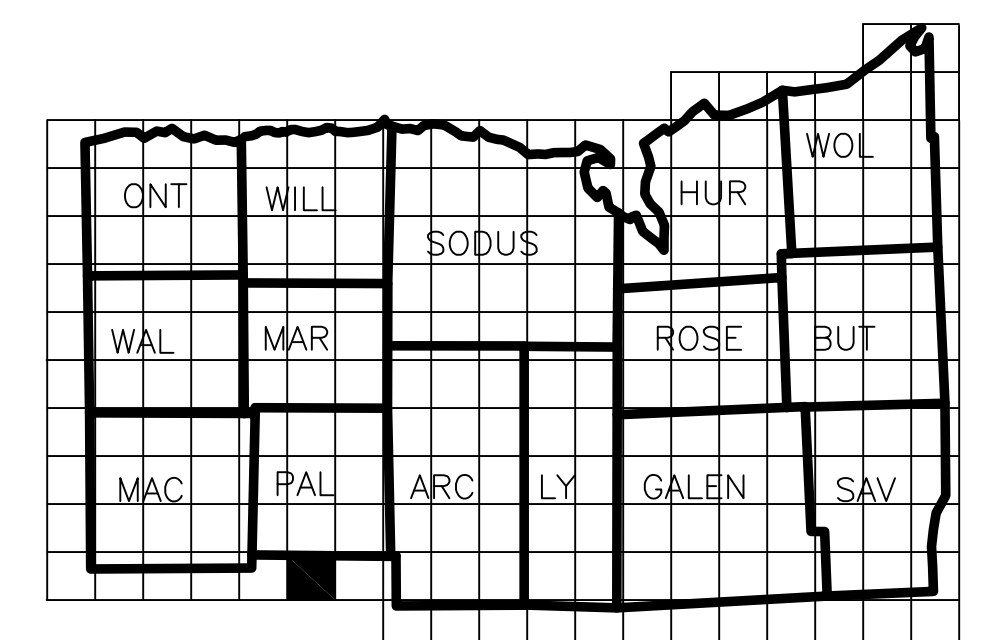
FOR TAX PURPOSES ONLY NOT TO BE USED FOR CONVEYANCE

All tax maps are referenced to the New York State Plane Coordinate System using the 1885 North American Datum (NAD 83). Property lines have been registered to the 1985 Wayne County Photogrammetric June 1985 data, as a result, dimensions and acreage may vary from legal descriptions. For complete legal descriptions or conveyances, please refer to the appropriate deeds and surveys.

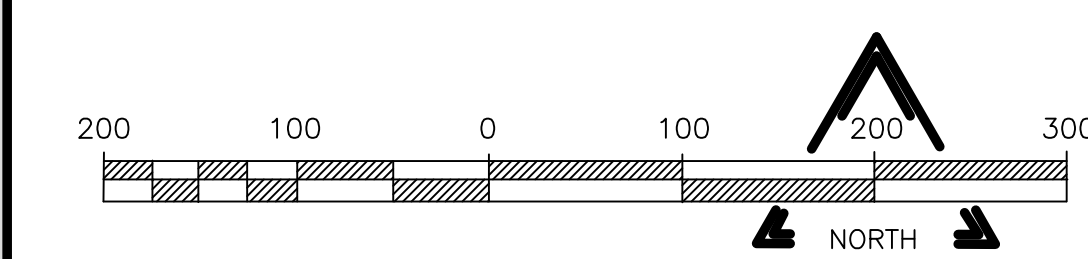
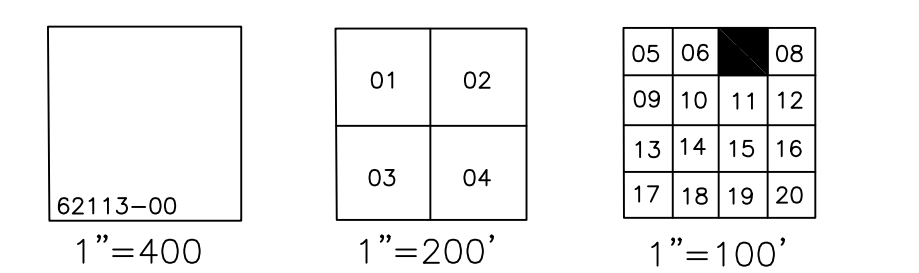
NOTICE OF DISCLAIMER

This map represents a compilation of graphical and textual information from deeds and survey photogrammetric base maps, and digital conversion of hard drawn maps. Errors and omissions can occur from each of these sources; each source contains a large number of records and variations of information. As a practical matter, the County does not warrant the accuracy or completeness of the information portrayed. The user of these maps agrees to accept the data "as is" with the full knowledge that errors and omissions may exist, and to hold harmless the County for any damages that may result from an inappropriate use of these maps.

LOCATION MAP



SECTION BREAKDOWN



REAL PROPERTY MAP WAYNE COUNTY, NEW YORK

THESE MAPS ARE COMPILED FOR TAX PURPOSES ONLY

MAP DATE	SECTION NO.	MAP NO.
	66110	07

