

# WAYNE COUNTY REAL PROPERTY TAX SERVICE



16 WILLIAM STREET  
LYONS, NEW YORK  
www.co.wayne.ny.us  
UNDER AUTHORITY  
OF  
WAYNE COUNTY BOARD OF SUPERVISORS

## LEGEND

|                      |                        |
|----------------------|------------------------|
| TOWN LINE            | ROAD OR RAILROAD ENDRY |
| VILLAGE LINE         | COUNTY LINE            |
| SECTION MAP LIMIT    | SEWER DISTRICT LINE    |
| GREAT LOT LINE       | LIGHTING DISTRICT LINE |
| SCHOOL DISTRICT LINE | FIRE DISTRICT LINE     |
| WATER DISTRICT LINE  | PROPERTY LINE          |
| GREAT LOT NO.        | ORIGINAL LOT LINE      |
| PROPERTY LINE        | RAILROAD               |
| ORIGINAL LOT LINE    | STREAM OR DITCH        |
| RAILROAD             | COORDINATE GRID        |
| STREAM OR DITCH      |                        |
| COORDINATE GRID      |                        |

## SPECIAL DISTRICTS

|          |  |
|----------|--|
| SCHOOL   | WAYNE CENTRAL SCHOOL DISTRICT NO. 1  |
| FIRE     | ONTARIO RURAL FIRE DISTRICT  |
| WATER    | CLEVENGER ROAD EXTENSION TO ONTARIO W.D.<br>PADDY LANE EXTENSION TO ONTARIO W.D.<br>WHITNEY ROAD WD 21 |
| SEWER    | ONTARIO SERVICE AREA   |
| LIGHTING |  |

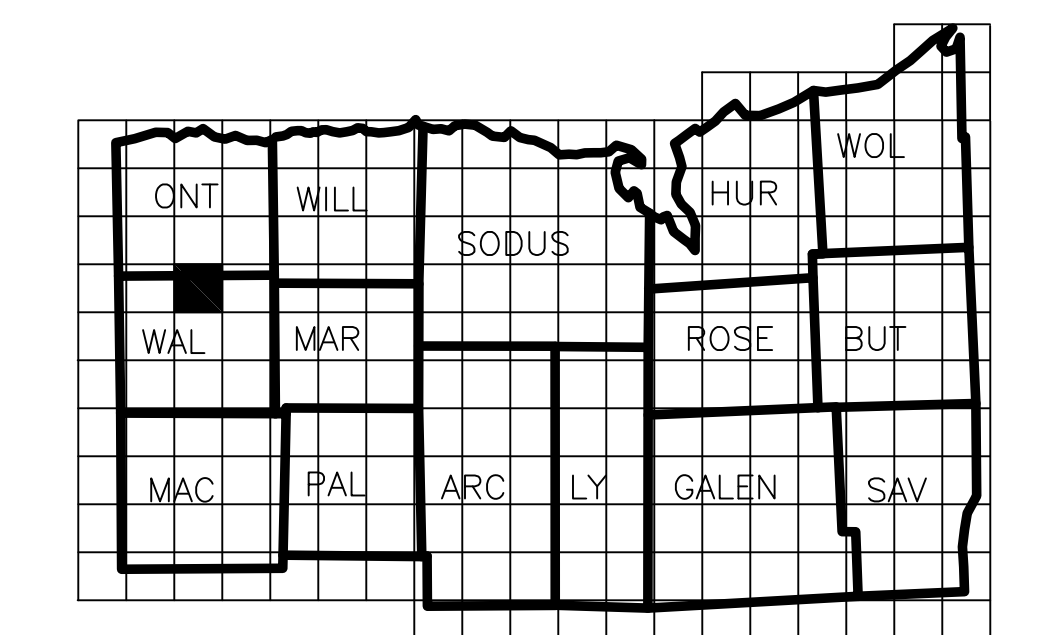
## FOR TAX PURPOSES ONLY NOT TO BE USED FOR CONVEYANCE

All tax maps are prepared to the New York State Plane Coordinate System using the 1983 North American Datum (NAD 83). Property lines have been registered to the 1989 Wayne County Photogrammetric Base Map, and, as a result, dimensions and acreages may vary from legal descriptions. For complete legal descriptions or conveyances, please refer to the appropriate deeds and surveys.

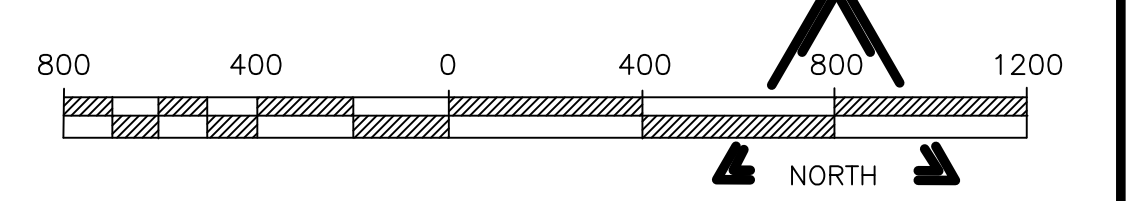
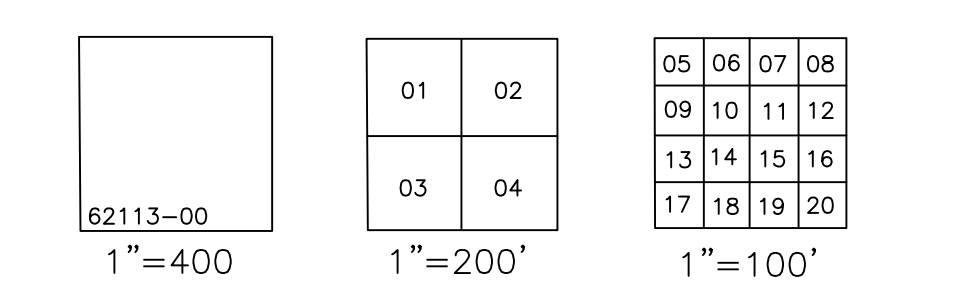
## NOTICE OF DISCLAIMER

This map represents a compilation of graphical and textual information from deeds and surveys, photogrammetric base maps, and digital conversion of hand drawn maps. Errors and omissions can occur from each of these sources; each source represents a large number of records and registration of information. As a practical matter, the County does not warrant the accuracy or completeness of the information portrayed. The user of these maps agrees to accept the data as it is with the full knowledge that errors and omissions may exist and to hold harmless the County for any damages that may result from an inappropriate use of these maps.

## LOCATION MAP



## SECTION BREAKDOWN



## REAL PROPERTY MAP WAYNE COUNTY, NEW YORK

THESE MAPS ARE COMPILED FOR TAX PURPOSES ONLY

|          |             |         |
|----------|-------------|---------|
| MAP DATE | SECTION NO. | MAP NO. |
|          | 62116       | 00      |

