

# WAYNE COUNTY REAL PROPERTY TAX SERVICE



16 WILLIAM STREET  
LYONS, NEW YORK  
www.co.wayne.ny.us  
UNDER AUTHORITY  
OF  
WAYNE COUNTY BOARD OF SUPERVISORS

### LEGEND

TOWN LINE	ROAD OR RAILROAD BNDY.
VILLAGE LINE	COUNTY LINE
SECTION MAP LIMIT	SCHOOL DISTRICT LINE
GREAT LOT LINE	LIGHTING DISTRICT LINE
SCHOOL DISTRICT LINE	FIRE DISTRICT LINE
WATER DISTRICT LINE	SEWER DISTRICT LINE
GREAT LOT NO.	NOTES COMMON OWNER
PROPERTY LINE	CALCULATED ACREAGE 7.5 A (C)
ORIGINAL LOT LINE	DEED ACREAGE 17.5 A
RAILROAD	SCALED DIMENSION 452 (S)
STREAM OR DITCH	DEED DIMENSION 123.8 (D)
COORDINATE GRID	SECTION & MAP NO. 60118-17
	CENTERLINE DIMENSION 671.12 (C)

### SPECIAL DISTRICTS

SCHOOL	WAYNE CENTRAL SCHOOL DISTRICT NO. 1
FIRE	ONTARIO RURAL FIRE DISTRICT
WATER	WEST ONTARIO WATER DISTRICT
SEWER	UNION HILL EXCLUSION SEWER DISTRICT
LIGHTING	

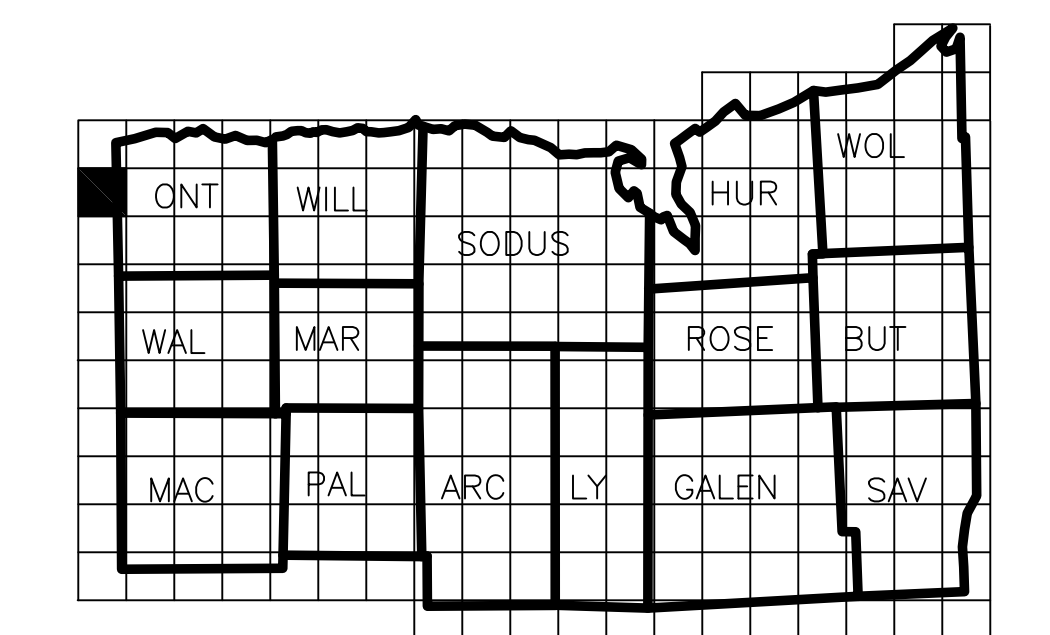
### FOR TAX PURPOSES ONLY NOT TO BE USED FOR CONVEYANCE

All tax maps are referenced to the New York State Plane Coordinate System using the 1983 North American Datum (NAD 83). Property lines have been registered to the 1989 Wayne County Photogrammetric Base Map, and as a result, dimensions and angles may vary from legal descriptions. For complete legal descriptions or conveyances, please refer to the appropriate deeds and surveys.

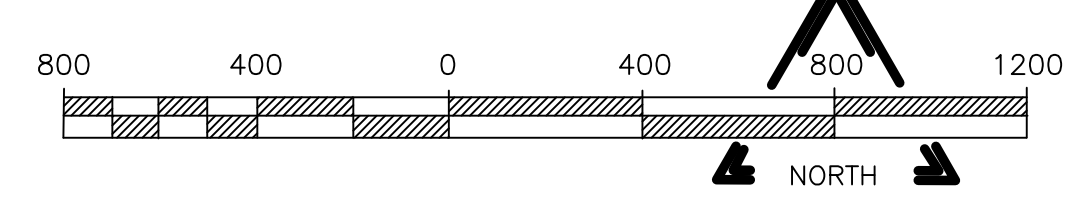
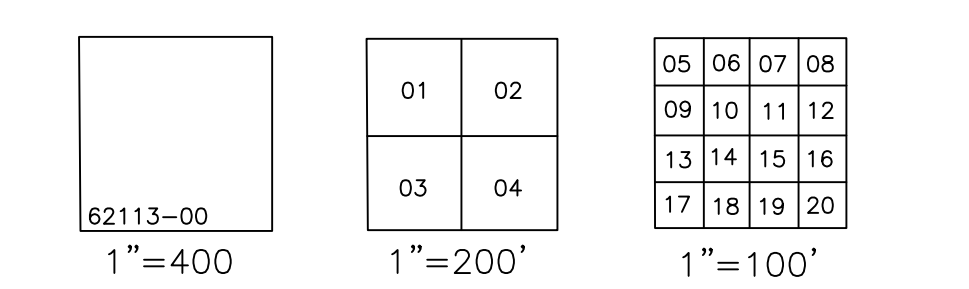
### NOTICE OF DISCLAIMER

This map represents a compilation of graphical and textual information from deeds and surveys, photogrammetric base maps, and digital conversion of base drawn maps. Errors and omissions can occur from each of these sources; each source represents a large number of records and registration of information. As a practical matter, the County does not warrant the accuracy or completeness of the information portrayed, and the user of these maps agrees to accept the data as it with the full knowledge that errors and omissions may occur, and to hold harmless the County for any damages that may result from an inappropriate use of these maps.

### LOCATION MAP



### SECTION BREAKDOWN



### REAL PROPERTY MAP WAYNE COUNTY, NEW YORK

THESE MAPS ARE COMPILED FOR TAX PURPOSES ONLY

MAP DATE	SECTION NO.	MAP NO.
	60117	00

