

WAYNE COUNTY REAL PROPERTY TAX SERVICE



16 WILLIAM STREET LYONS, NEW YORK www.co.wayne.ny.us UNDER AUTHORITY OF WAYNE COUNTY BOARD OF SUPERVISORS

LEGEND

Table with two columns: Symbol/Line Style and Description. Includes Town Line, Village Line, Section Map Limit, Great Lot Line, School District Line, Water District Line, Property Line, Original Lot Line, Railroad, Stream or Ditch, Coordinate Grid, Road or Railroad Bndy., County Line, Sewer District Line, Lighting District Line, Fire District Line, Denotes Common Owner, Calculated Acreage, Deed Acreage, Scaled Dimension, Deed Dimension, Section & Map No., and Centerline Dimension.

SPECIAL DISTRICTS

Table listing Special Districts: SCHOOL (PALMYRA-MACEDON CENTRAL SCHOOL DISTRICT NO. 1), FIRE (FARMINGTON FIRE DISTRICT, MACEDON FIRE DISTRICT), WATER (WATER DISTRICT NO. 4), SEWER, LIGHTING.

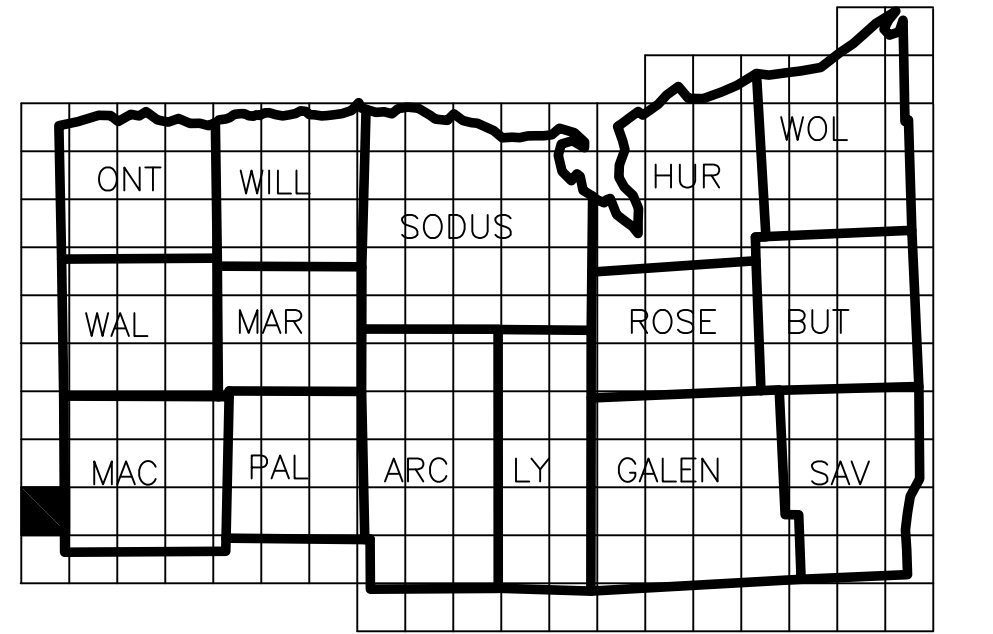
FOR TAX PURPOSES ONLY NOT TO BE USED FOR CONVEYANCE

All tax maps are prepared to the New York State Plane Coordinate System using the 1983 North American Datum (NAD 83). Property lines have been registered to the 1989 Wayne County Photogrammetric Base Map, and, as a result, inaccuracies and errors may result from legal descriptions. For complete legal descriptions or conveyances, please refer to the appropriate deeds and surveys.

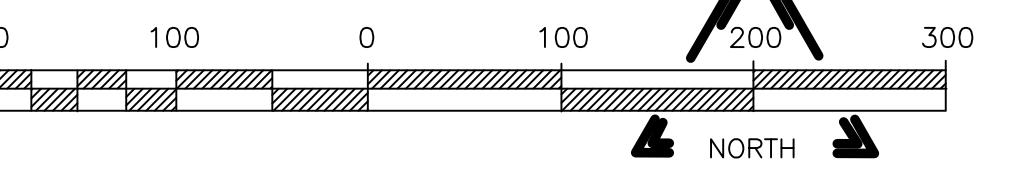
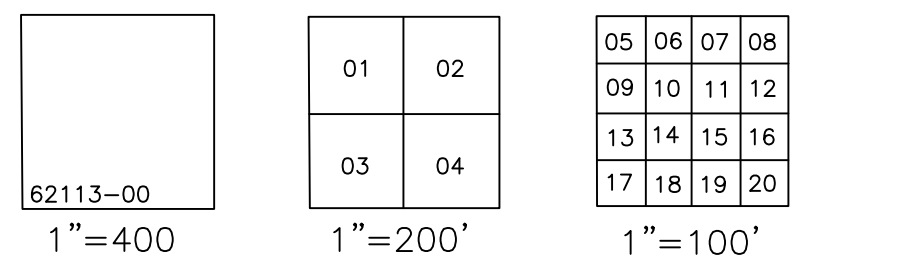
NOTICE OF DISCLAIMER

This map represents a compilation of graphical and textual information from deeds and surveys, photogrammetric base maps, and digital conversion of hard drawn maps. Errors and omissions can occur from each of these sources; each source represents a large number of records and registration of information. As a practical matter, the County does not warrant the accuracy or completeness of the information portrayed, and the user of these maps agrees to accept the data as is with the full knowledge that errors and omissions may occur, and to hold harmless the County for any damages that may result from an inappropriate use of these maps.

LOCATION MAP



SECTION BREAKDOWN



REAL PROPERTY MAP WAYNE COUNTY, NEW YORK

THESE MAPS ARE COMPILED FOR TAX PURPOSES ONLY

Table with columns: MAP DATE, SECTION NO., MAP NO. Values: MAP DATE, 60111, 00.

