WAYNE COUNTY

REAL PROPERTY TAX SERVICE

16 WILLIAM STREET
LYONS, NEW YORK
www.co.wayne.ny.us
UNDER AUTHORITY
OF
WAYNE COUNTY BOARD OF SUPERVISORS

LEGEND

TOWN LINE		ROAD OR RAILROAD BNDY.	
VILLAGE LINE		COUNTY LINE	
SECTION MAP LIMIT		SEWER DISTRICT LINE	---- S ----
GREAT LOT LINE		LIGHTING DISTRICT LINE	---- L ----
SCHOOL DISTRICT LINE	----- SCH -----	FIRE DISTRICT LINE	---- F ----
WATER DISTRICT LINE	----- W -----	DENOTES COMMON OWNER	
GREAT LOT NO.	(9)		
PROPERTY LINE		CALCULATED ACREAGE	7.5 A (C)
ORIGINAL LOT LINE		DEED ACREAGE	17.5 A
RAILROAD		SCALED DIMENSION	452 (S)
STREAM OR DITCH		DEED DIMENSION	123.8 (D)
COORDINATE GRID		SECTION & MAP NO.	60118-17
		CENTERLINE DIMENSION	671.12 ℄

SPECIAL DISTRICTS

SCHOOL	NEWARK CENTRAL SCHOOL DISTRICT
FIRE	NEWARK FIRE DISTRICT
WATER	VILLAGE OF NEWARK
SEWER	VILLAGE OF NEWARK
LIGHTING	VILLAGE OF NEWARK

FOR TAX PURPOSES ONLY

NOT TO BE USED FOR CONVEYANCE

All tax maps are referenced to the New York State Plane Coordinate System using the 1983 North American Datum (NAD 83). Property lines have been registered to the 1989 Wayne County Photogrammetric Base Map, and, as a result, dimensions and acreage may vary from legal descriptions. For complete legal descriptions or conveyances, please refer to the appropriate deeds and surveys.

NOTICE OF DISCLAIMER

This map represents a compilation of graphical and textual information from deeds and surveys, photogrammetric base maps, and digital conversion of hand drawn mylar maps. Errors and omissions may exist in the data, and the user should independently verify the accuracy of the information prior to reliance of information. As a practical matter, the County does not warrant the accuracy or completeness of the information portrayed. The end user of these maps agree to accept the data "as is" with the full knowledge that errors and omissions may exist, and to hold harmless the County for any damages that may result from an inappropriate use of these maps.

LOCATION MAP

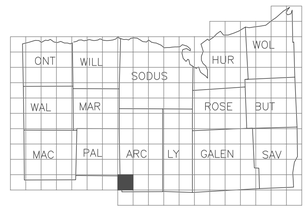

SECTION BREAKDOWN

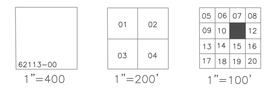

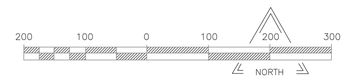

REAL PROPERTY MAP
WAYNE COUNTY, NEW YORK

THESE MAPS ARE COMPILED FOR TAX PURPOSES ONLY

MAP DATE	SECTION NO.	MAP NO.
	67110	11