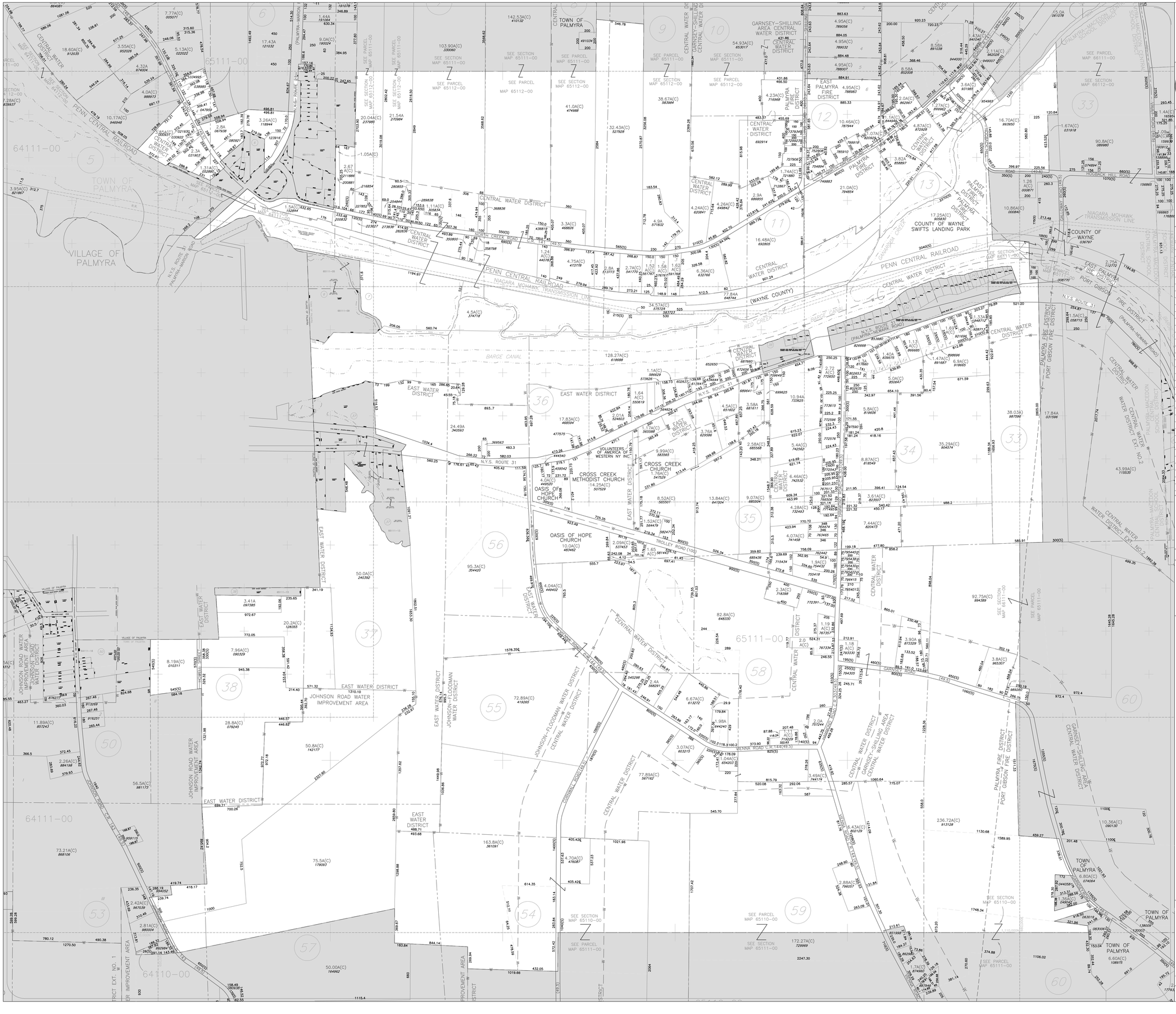

WAYNE COUNTY

REAL PROPERTY TAX SERVICE

16 WILLIAM STREET
LYONS, NEW YORK
www.co.wayne.ny.us
UNDER AUTHORITY OF
WAYNE COUNTY BOARD OF SUPERVISORS

LEGEND

- TOWN LINE
- VILLAGE LINE
- SECTION MAP LIMIT
- GREAT LOT LINE
- SCHOOL DISTRICT LINE — SCH —
- WATER DISTRICT LINE — W —
- GREAT LOT NO. 9
- PROPERTY LINE
- ORIGINAL LOT LINE
- RAILROAD
- STREAM OR DITCH
- COORDINATE GRID
- ROAD OR RAILROAD BNDY.
- COUNTY LINE
- SEWER DISTRICT LINE — S —
- LIGHTING DISTRICT LINE — L —
- FIRE DISTRICT LINE — F —
- DENOTES COMMON OWNER
- CALCULATED ACREAGE 7.5 A (C)
- DEED ACREAGE 17.5 A
- SCALED DIMENSION 452 (S)
- DEED DIMENSION 123.8 (D)
- SECTION & MAP NO. 60118-17
- CENTERLINE DIMENSION 671.12 ℄

SPECIAL DISTRICTS

SCHOOL	PALMYRA-MACEDON CENTRAL SCHOOL DISTRICT
FIRE	PALMYRA FIRE DISTRICT
	EAST PALMYRA FIRE DISTRICT
WATER	EAST WATER DISTRICT
	CENTRAL WATER DISTRICT
	GARNSEY-SHILLING AREA CENTRAL WATER DISTRICT
	JOHNSON ROAD WATER IMPROVEMENT AREA
SEWER	
LIGHTING	

FOR TAX PURPOSES ONLY

NOT TO BE USED FOR CONVEYANCE

All tax maps are referenced to the New York State Plane Coordinate System using the 1983 North American Datum (NAD 83). Property lines have been registered to the 1969 Wayne County Photogrammetric Base Map, and, as a result, dimensions and acreage may vary from legal descriptions. For complete legal descriptions or conveyances, please refer to the appropriate deeds and surveys.

NOTICE OF DISCLAIMER

This map represents a compilation of graphical and textual information from deeds and surveys, photogrammetric base maps, and digital conversions of hand drawn mylar maps. Errors and omissions exist within the records and information represented on this map. Wayne County makes no warranty of records accuracy or of information, as a practical matter, the County does not and cannot guarantee the completeness of the information portrayed. The end user of these maps agree to accept the data "as is" with the full knowledge that errors and omissions may exist, and to hold harmless the County for any damages that may result from an inappropriate use of these maps.

LOCATION MAP

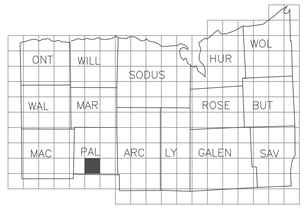

SECTION BREAKDOWN

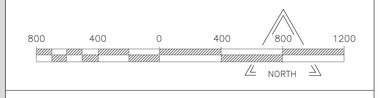

REAL PROPERTY MAP
WAYNE COUNTY, NEW YORK

THESE MAPS ARE COMPILED FOR TAX PURPOSES ONLY

MAP DATE	SECTION NO.	MAP NO.
	65111	00