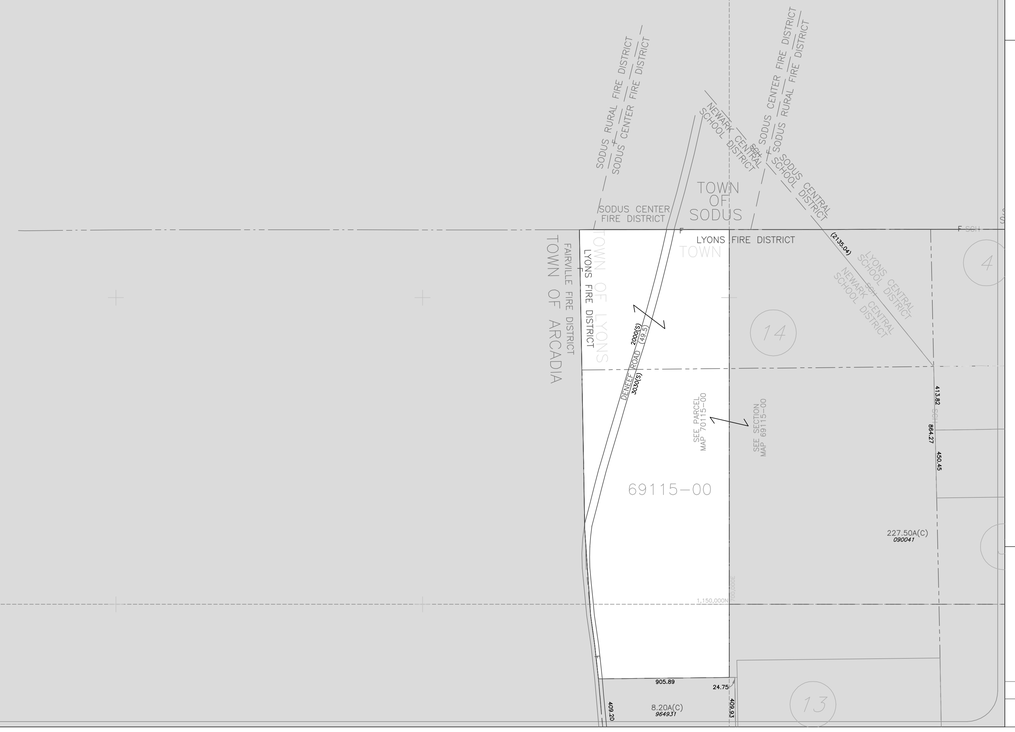


# WAYNE COUNTY

## REAL PROPERTY TAX SERVICE

16 WILLIAM STREET
LYONS, NEW YORK
www.co.wayne.ny.us

UNDER AUTHORITY
OF
WAYNE COUNTY BOARD OF SUPERVISORS

## LEGEND

| | |
|---|---|
| TOWN LINE | |
| VILLAGE LINE | |
| SECTION MAP LIMIT | |
| GREAT LOT LINE | |
| SCHOOL DISTRICT LINE | SCH |
| WATER DISTRICT LINE | W |
| GREAT LOT NO. | 9 |
| PROPERTY LINE | |
| ORIGINAL LOT LINE | |
| RAILROAD | |
| STREAM OR DITCH | |
| COORDINATE GRID | |
| ROAD OR RAILROAD BNDY. | |
| COUNTY LINE | |
| SEWER DISTRICT LINE | S |
| LIGHTING DISTRICT LINE | L |
| FIRE DISTRICT LINE | F |
| DENOTES COMMON OWNER | |
| CALCULATED ACREAGE | 7.5 A (C) |
| DEED ACREAGE | 17.5 A |
| SCALED DIMENSION | 452 (S) |
| DEED DIMENSION | 123.8 (D) |
| SECTION & MAP NO. | 60118-17 |
| CENTERLINE DIMENSION | 671.12 ℄ |

## SPECIAL DISTRICTS

| | |
|---|---|
| SCHOOL | NEWARK CENTRAL SCHOOL DISTRICT |
| FIRE | LYONS FIRE DISTRICT |
| WATER | |
| SEWER | |
| LIGHTING | |

## FOR TAX PURPOSES ONLY

NOT TO BE USED FOR CONVEYANCE

*All tax maps are referenced to the New York State Plane Coordinate System using the 1983 North American Datum (NAD 83). Property lines have been registered to the 1969 Wayne County Photogrammetric Base Map, and, as a result, dimensions and acreage may vary from legal descriptions. For complete legal descriptions or conveyances, please refer to the appropriate deeds and surveys.*

## NOTICE OF DISCLAIMER

*This map represents a compilation of graphical and textual information from deeds and surveys, photogrammetric base maps, and digital conversion of hand drawn mylar maps. Errors and omissions may exist in the data, and the County makes no representations or warranties as to the accuracy or completeness of information. As a practical matter, the County does not warrant the accuracy or completeness of the information portrayed. The end user of these maps agree to accept the data "as is" with the full knowledge that errors and omissions may exist, and to hold harmless the County for any damages that may result from an inappropriate use of these maps.*

LOCATION MAP

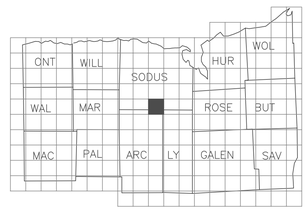


SECTION BREAKDOWN

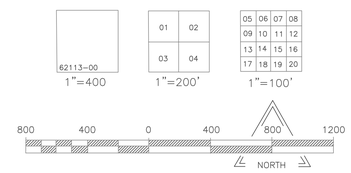


# REAL PROPERTY MAP

# WAYNE COUNTY, NEW YORK

*THESE MAPS ARE COMPILED FOR TAX PURPOSES ONLY*

| MAP DATE | SECTION NO. | MAP NO. |
|---|---|---|
| | 69115 | 00 |