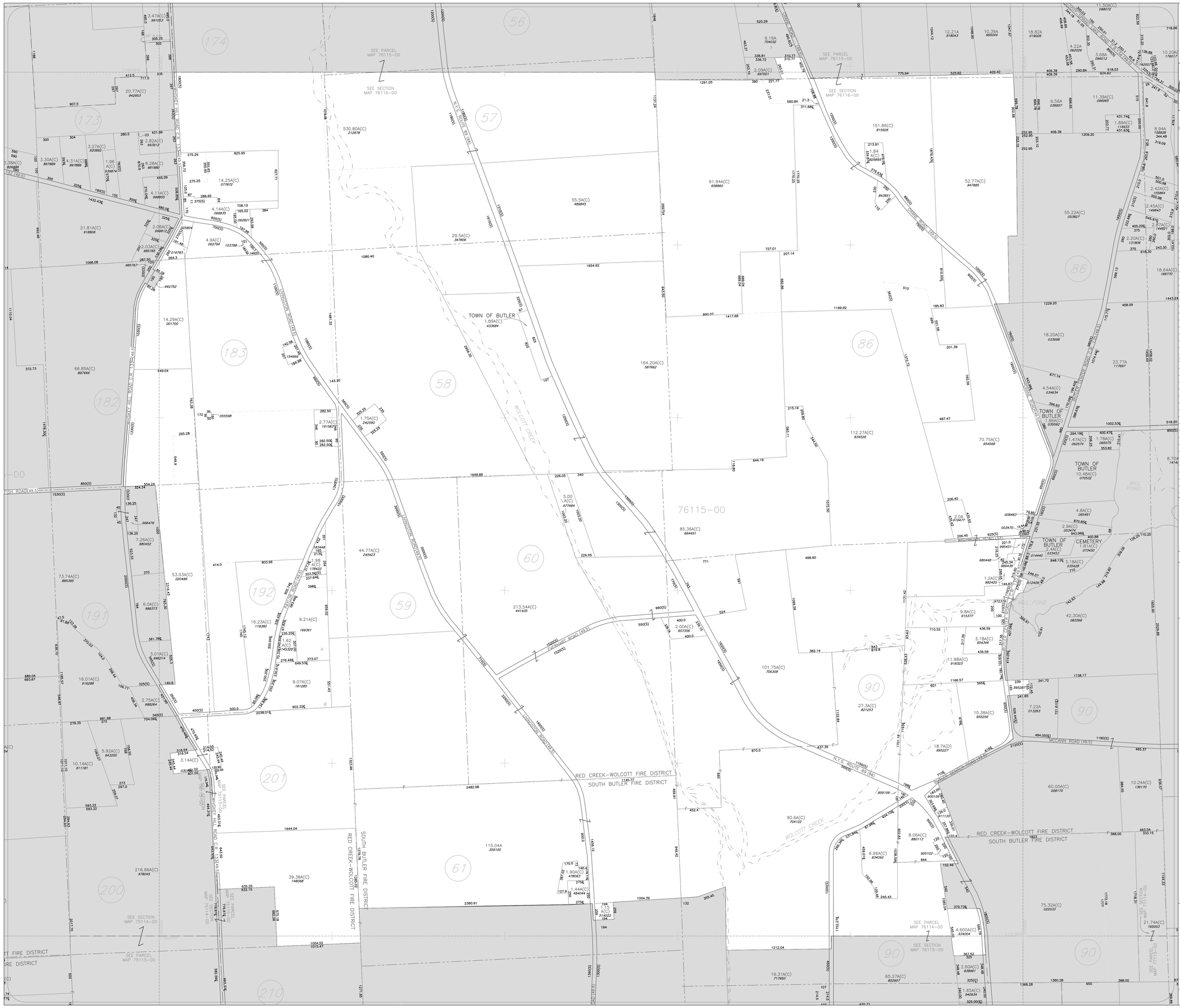

WAYNE COUNTY
REAL PROPERTY TAX SERVICE

16 WILLIAM STREET
LYONS, NEW YORK
www.co.wayne.ny.us
UNDER AUTHORITY OF WAYNE COUNTY BOARD OF SUPERVISORS

LEGEND

TOWN LINE
VILLAGE LINE
SECTION MAP LIMIT
GREAT LOT LINE
SCHOOL DISTRICT LINE ----SCH----
WATER DISTRICT LINE ----W----
GREAT LOT NO. (9)
PROPERTY LINE
ORIGINAL LOT LINE
RAILROAD
STREAM OR DITCH
COORDINATE GRID

ROAD OR RAILROAD BNDY.
COUNTY LINE
SEWER DISTRICT LINE ----S----
LIGHTING DISTRICT LINE ----L----
FIRE DISTRICT LINE ----F----
DENOTES COMMON OWNER
CALCULATED ACREAGE 7.5 A (C)
DEED ACREAGE 17.5 A
SCALED DIMENSION 452 (S)
DEED DIMENSION 123.8 (D)
SECTION & MAP NO. 60118-17
CENTERLINE DIMENSION 671.12 ℄

SPECIAL DISTRICTS

SCHOOL	NORTH ROSE-WOLCOTT CENTRAL SCHOOL DISTRICT
FIRE	RED CREEK-WOLCOTT FIRE DISTRICT
	SOUTH BUTLER FIRE DISTRICT
WATER	
SEWER	
LIGHTING	

FOR TAX PURPOSES ONLY
NOT TO BE USED FOR CONVEYANCE

All tax maps are referenced to the New York State Plane Coordinate System using the 1983 North American Datum (NAD 83). Property lines have been registered to the 1989 Wayne County Photogrammetric Base Map, and, as a result, dimensions and acreage may vary from legal descriptions. For complete legal descriptions or conveyances, please refer to the appropriate deeds and surveys.

NOTICE OF DISCLAIMER

This map represents a compilation of graphical and textual information from deeds and surveys, photogrammetric base maps, and digital conversion of hand drawn mylar maps. Errors and omissions can occur from each of these sources; each source represents a large number of records and originators of information. As a practical matter, the County does not warrant the accuracy or completeness of the information portrayed. The end user of these maps agree to accept the data "as is" with the full knowledge that errors and omissions may exist, and to hold harmless the County for any damages that may result from an inappropriate use of these maps.

LOCATION MAP

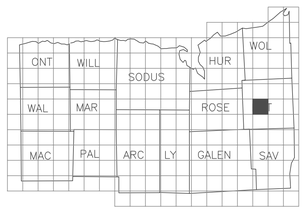

SECTION BREAKDOWN

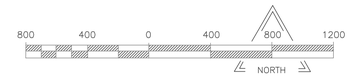

REAL PROPERTY MAP
WAYNE COUNTY, NEW YORK

THESE MAPS ARE COMPILED FOR TAX PURPOSES ONLY

MAP DATE	SECTION NO.	MAP NO.
	76115	00