

WAYNE COUNTY

REAL PROPERTY TAX SERVICE

16 WILLIAM STREET
LYONS, NEW YORK
www.co.wayne.ny.us

UNDER AUTHORITY
OF
WAYNE COUNTY BOARD OF SUPERVISORS

LEGEND

TOWN LINE	
VILLAGE LINE	
SECTION MAP LIMIT	
GREAT LOT LINE	
SCHOOL DISTRICT LINE	SCH
WATER DISTRICT LINE	W
GREAT LOT NO.	9
PROPERTY LINE	
ORIGINAL LOT LINE	
RAILROAD	
STREAM OR DITCH	
COORDINATE GRID	
ROAD OR RAILROAD BNDY.	
COUNTY LINE	
SEWER DISTRICT LINE	S
LIGHTING DISTRICT LINE	L
FIRE DISTRICT LINE	F
DENOTES COMMON OWNER	
CALCULATED ACREAGE	7.5 A (C)
DEED ACREAGE	17.5 A
SCALED DIMENSION	452 (S)
DEED DIMENSION	123.8 (D)
SECTION & MAP NO.	60118-17
CENTERLINE DIMENSION	671.12 ℄

SPECIAL DISTRICTS

SCHOOL	MARION CENTRAL SCHOOL DISTRICT
	NEWARK CENTRAL SCHOOL DISTRICT
	SODUS CENTRAL SCHOOL DISTRICT
FIRE	FAIRVILLE FIRE DISTRICT
WATER	
SEWER	
LIGHTING	

FOR TAX PURPOSES ONLY

NOT TO BE USED FOR CONVEYANCE

All tax maps are referenced to the New York State Plane Coordinate System using the 1983 North American Datum (NAD 83). Property lines have been registered to the 1989 Wayne County Photogrammetric Base Map, and, as a result, dimensions and acreage may vary from legal descriptions. For complete legal descriptions or conveyances, please refer to the appropriate deeds and surveys.

NOTICE OF DISCLAIMER

This map represents a compilation of graphical and textual information from deeds and surveys, photogrammetric base maps, and digital conversion of hand drawn mylar maps. Errors and omissions may exist, and should be reported to the Wayne County Real Property Tax Service office at the address or website origin of information. As a practical matter, the County does not warrant the accuracy or completeness of the information portrayed. The end user of these maps agree to accept the data "as is" with the full knowledge that errors and omissions may exist, and to hold harmless the County for any damages that may result from an inappropriate use of these maps.

LOCATION MAP

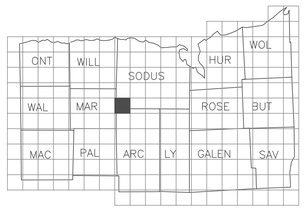

SECTION BREAKDOWN

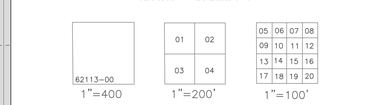

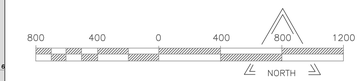

REAL PROPERTY MAP
WAYNE COUNTY, NEW YORK

THESE MAPS ARE COMPILED FOR TAX PURPOSES ONLY

MAP DATE	SECTION NO.	MAP NO.
	67115	00